

# Kenosha



# County

## BOARD OF SUPERVISORS

RESOLUTION NO. \_\_\_\_\_


Subject: Bruce F., Mark T. & Thomas R. Andrekus, 27017 52nd St., Salem, WI 53168 (Owner), requests an amendment to the Adopted Land Use Plan map for Kenosha County: 2035 (map 65 of the comprehensive plan) from "Farmland Protection" and "SEC" to "Farmland Protection", "General Agricultural & Open Land" and "SEC" on Tax Parcel #30-4-220-334-0201 located in the SE ¼ of Section 33, T2N, R20E, Town of Brighton

Corrected <input type="checkbox"/>	Corrected <input type="checkbox"/>	2nd Correction <input type="checkbox"/>	Resubmitted <input type="checkbox"/>
------------------------------------	------------------------------------	---	--------------------------------------

Date Submitted: August 21, 2018	Date Resubmitted:
---------------------------------	-------------------

Submitted By: Planning, Development & Extension Education Committee	
---	--

Fiscal Note Attached <input type="checkbox"/>	Legal Note Attached <input type="checkbox"/>
---	--

Prepared By: Andy M. Buehler, Director Division of Planning & Development	Signature: 
--	---

WHEREAS, in compliance with Wisconsin's comprehensive planning law set forth in Section 66.1001 of the Wisconsin Statutes, Kenosha County adopted a Multi-Jurisdictional Comprehensive Plan for Kenosha County: 2035 on April 20, 2010; and,

WHEREAS, Bruce F., Mark T. & Thomas R. Andrekus, 27017 52nd St., Salem, WI 53168 (Owner), requests an amendment to the Adopted Land Use Plan map for Kenosha County: 2035 (map 65 of the comprehensive plan) from "Farmland Protection" and "SEC" to "Farmland Protection", "General Agricultural & Open Land" and "SEC" on Tax Parcel #30-4-220-334-0201 located in the SE ¼ of Section 33, T2N, R20E, Town of Brighton; and,

WHEREAS, the Kenosha County Division of Planning & Development has published said request in accordance to State Statutes; and

WHEREAS, the Town Board of Brighton recommended approval of the request; and,

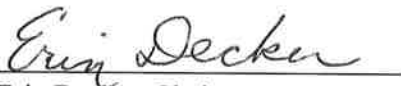




WHEREAS, the Kenosha County Planning, Development and Extension Education Committee held a public hearing on the request on August 8, 2018, and recommended approval of the request.

NOW, THEREFORE, BE IT RESOLVED that pursuant to Sections 59.69 and 66.1001(4) of Wisconsin Statutes, the Kenosha County Board of Supervisors hereby amends the comprehensive plan on Tax Parcel #30-4-220-334-0201 as described above.

NOW, THEREFORE, BE IT FURTHER RESOLVED that the Kenosha County Board of Supervisors enact an ordinance adopting the comprehensive plan change.

Approved by:

PLANNING, DEVELOPMENT  
& EXTENSION EDUCATION  
COMMITTEE

	<u>Aye</u>	<u>No</u>	<u>Abstain</u>	<u>Excused</u>
 Erin Decker, Chair	<input checked="" type="checkbox"/>	<input type="checkbox"/>	<input type="checkbox"/>	<input type="checkbox"/>
 Michael Skalitzky, Vice Chair	<input type="checkbox"/>	<input type="checkbox"/>	<input type="checkbox"/>	<input checked="" type="checkbox"/>
 John Poole	<input type="checkbox"/>	<input type="checkbox"/>	<input type="checkbox"/>	<input checked="" type="checkbox"/>
 Mark Nordigian	<input checked="" type="checkbox"/>	<input type="checkbox"/>	<input type="checkbox"/>	<input type="checkbox"/>
 Zach Rodriguez	<input checked="" type="checkbox"/>	<input type="checkbox"/>	<input type="checkbox"/>	<input type="checkbox"/>

# COMPREHENSIVE PLAN AMENDMENT SITE MAP

## PETITIONER(S):

Bruce F., Mark T., & Thomas R. Andrekus  
(Owner)

LOCATION: SE 1/4 of Section 33  
Town of Brighton

TAX PARCEL(S)#30-4-220-334-0201

## REQUEST:

Requests an amendment to the Adopted Land Use Plan map for Kenosha County: 2035 (map 65 of the comprehensive plan) from "Farmland Protection" and "SEC" to "Farmland Protection", "General Agricultural & Open Land" and "SEC".

