


Kenosha



County

BOARD OF SUPERVISORS

ORDINANCE NO. _____

Subject: Bruce F., Mark T. & Thomas R. Andrekus, 27017 52nd St., Salem, WI 53168 (Owner), requests an amendment to the Adopted Land Use Plan map for Kenosha County: 2035 (map 65 of the comprehensive plan) from "Farmland Protection" and "SEC" to "Farmland Protection", "General Agricultural & Open Land" and "SEC" on Tax Parcel #30-4-220-334-0201 located in the SE ¼ of Section 33, T2N, R20E, Town of Brighton			
Original <input type="checkbox"/>	Corrected <input type="checkbox"/>	2nd Correction <input type="checkbox"/>	Resubmitted <input type="checkbox"/>
Date Submitted: August 21, 2018		Date Resubmitted:	
Submitted By: Planning Development & Extension Education Committee			
Fiscal Note Attached <input type="checkbox"/>		Legal Note Attached <input type="checkbox"/>	
Prepared By: Andy M. Buehler, Director Division of Planning & Development		Signature: 	

AN ORDINANCE TO AMEND
THE MULTI-JURISDICTIONAL COMPREHENSIVE PLAN FOR KENOSHA COUNTY:
2035 BEING CHAPTER 11 OF THE KENOSHA COUNTY MUNICIPAL CODE

That Tax Parcel #30-4-220-334-0201 located in the SE ¼ of Section 33, T2N, R20E, Town of Brighton, be changed from "Farmland Protection" and "SEC" to "Farmland Protection", "General Agricultural & Open Land" and "SEC", as presented in the Multi-Jurisdictional Comprehensive Plan for Kenosha County: 2035.

For informational purposes only, this property is bounded by C.T.H. "K" (60th Street) on the south and C.T.H. "NN" (52nd Street) on the north and is approximately one mile east of C.T.H. "B" (288th Avenue).





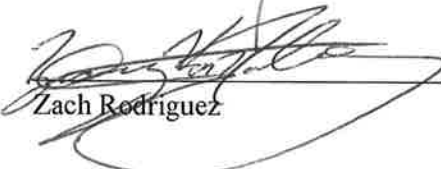
Bruce F., Mark T. & Thomas R. Andrekus (Owner)

Description: See Exhibit #1 (attached).

This description is intended to extend to the center of all roads.

Approved by:

PLANNING, DEVELOPMENT
& EXTENSION EDUCATION
COMMITTEE

	<u>Aye</u>	<u>No</u>	<u>Abstain</u>	<u>Excused</u>
 Erin Decker, Chair	<input checked="" type="checkbox"/>	<input type="checkbox"/>	<input type="checkbox"/>	<input type="checkbox"/>
 Michael Skalitzky, Vice Chair	<input type="checkbox"/>	<input type="checkbox"/>	<input type="checkbox"/>	<input checked="" type="checkbox"/>
 John Poole	<input type="checkbox"/>	<input type="checkbox"/>	<input type="checkbox"/>	<input checked="" type="checkbox"/>
 Mark Nordin	<input checked="" type="checkbox"/>	<input type="checkbox"/>	<input type="checkbox"/>	<input type="checkbox"/>
 Zach Rodriguez	<input checked="" type="checkbox"/>	<input type="checkbox"/>	<input type="checkbox"/>	<input type="checkbox"/>

**COMPREHENSIVE PLAN
AMENDMENT SITE MAP**

PETITIONER(S):

**Bruce F., Mark T., & Thomas R. Andrekus
(Owner)**

LOCATION: SE 1/4 of Section 33
Town of Brighton

TAX PARCEL(S)#30-4-220-334-0201

Requests an amendment to the Adopted Land Use Plan map for Kenosha County: 2035 (map 65 of the comprehensive plan) from “Farmland Protection” and “SEC” to “Farmland Protection”, “General Agricultural & Open Land” and “SEC”.

