


# Kenosha



# County

## BOARD OF SUPERVISORS

ORDINANCE NO. \_\_\_\_\_

Subject: Bruce F., Mark T. & Thomas R. Andrekus, 27017 52nd St., Salem, WI 53168 (Owner), Joanne Andrekus, 27017 52nd St., Salem, WI 53168 (Agent), requesting a rezoning from A-1 Agricultural Preservation Dist., C-2 Upland Resource Conservancy Dist. & C-1 Lowland Resource Conservancy Dist., to A-1 Agricultural Preservation Dist., A-2 General Agricultural Dist., C-2 Upland Resource Conservancy Dist. & C-1 Lowland Resource Conservancy Dist. on Tax Parcel #30-4-220-334-0201 located in the SE ¼ of Section 33, T2N, R20E, Town of Brighton			
Original <input type="checkbox"/>	Corrected <input type="checkbox"/>	2nd Correction <input type="checkbox"/>	Resubmitted <input type="checkbox"/>
Date Submitted: August 21, 2018		Date Resubmitted:	
Submitted By: Planning Development & Extension Education Committee			
Fiscal Note Attached <input type="checkbox"/>		Legal Note Attached <input type="checkbox"/>	
Prepared By: Andy M. Buehler, Director Division of Planning & Development		Signature: 	

### AN ORDINANCE TO AMEND CHAPTER 12 OF THE MUNICIPAL CODE OF KENOSHA COUNTY, WISCONSIN, WITH REFERENCE TO ZONING

That the map referred to in Section 12.02-10 of the Kenosha County General Zoning and Shoreland/Floodplain Zoning Ordinance be amended as follows:

That the zoning of Tax Parcel #30-4-220-334-0201 located in the SE ¼ of Section 33, T2N, R20E, Town of Brighton, be changed as follows:

from A-1 Agricultural Preservation Dist., C-2 Upland Resource Conservancy Dist. & C-1 Lowland Resource Conservancy Dist., to A-1 Agricultural Preservation Dist., A-2 General Agricultural Dist., C-2 Upland Resource Conservancy Dist. & C-1 Lowland Resource Conservancy Dist.

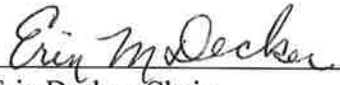


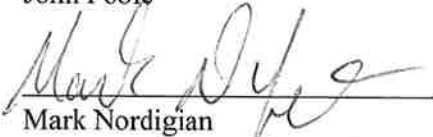

**Bruce F., Mark T. & Thomas R. Andrekus (Owner)**  
**Joanne Andrekus (Agent)**

**Description:** See Exhibit #1 (attached).

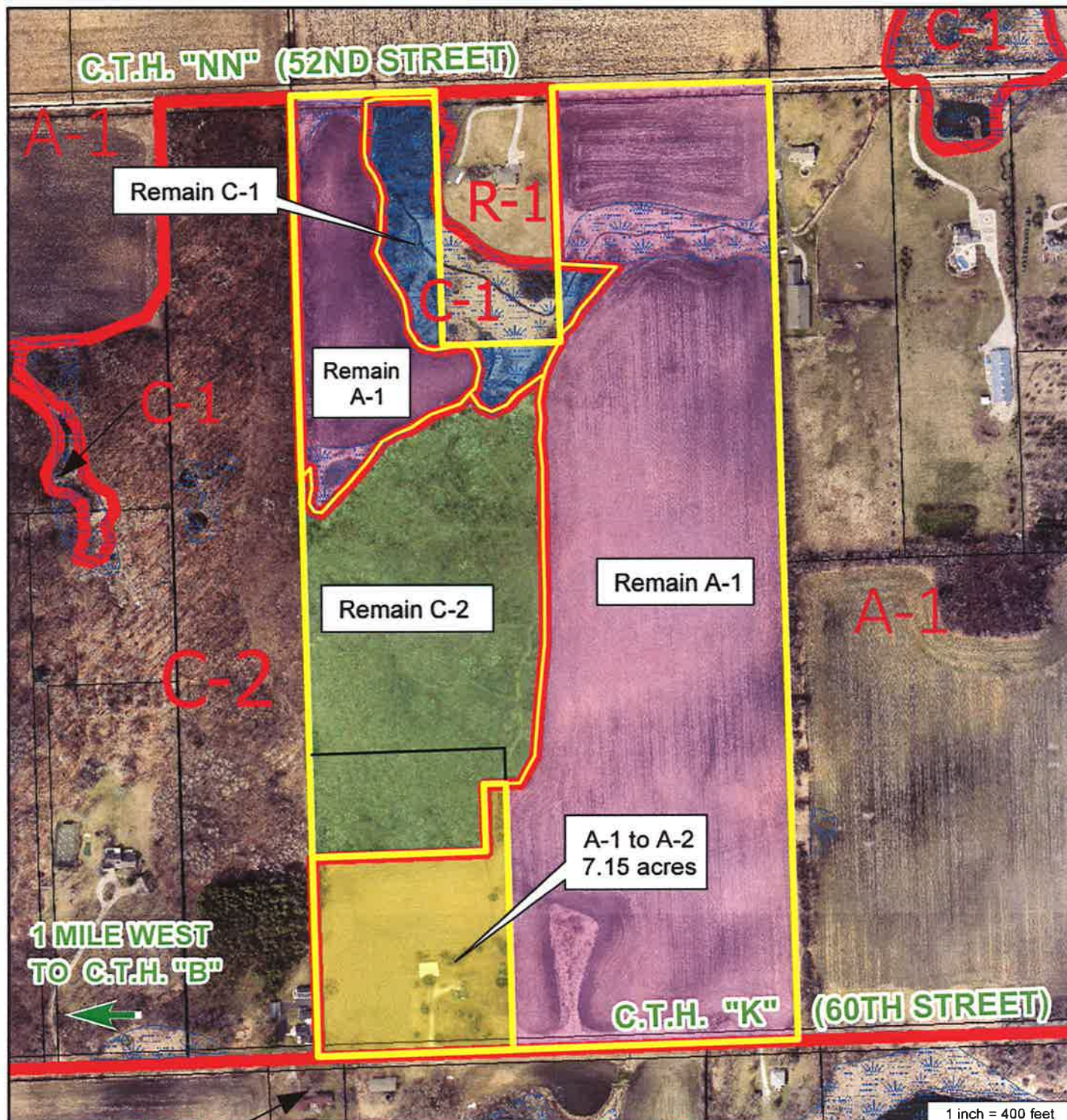
This description is intended to extend to the center of all roads.

Approved by:

PLANNING, DEVELOPMENT  
& EXTENSION EDUCATION  
COMMITTEE

	<u>Aye</u>	<u>No</u>	<u>Abstain</u>	<u>Excused</u>
 Erin Decker, Chair	<input checked="" type="checkbox"/>	<input type="checkbox"/>	<input type="checkbox"/>	<input type="checkbox"/>
 Michael Skalitzky, Vice Chair	<input type="checkbox"/>	<input type="checkbox"/>	<input type="checkbox"/>	<input checked="" type="checkbox"/>
 John Poole	<input type="checkbox"/>	<input type="checkbox"/>	<input type="checkbox"/>	<input checked="" type="checkbox"/>
 Mark Nordigian	<input checked="" type="checkbox"/>	<input type="checkbox"/>	<input type="checkbox"/>	<input type="checkbox"/>
 Zach Rodriguez	<input checked="" type="checkbox"/>	<input type="checkbox"/>	<input type="checkbox"/>	<input type="checkbox"/>





## REZONING SITE MAP

### PETITIONER(S):

Bruce F., Mark T., & Thomas R. Andrekus  
(Owner), Joanne Andrekus (Agent)

**LOCATION:** SE 1/4 of Section 33,  
Town of Brighton

**TAX PARCEL(S):** #30-4-220-334-0201

### REQUEST:

Requesting a rezoning from A-1 Agricultural Preservation District, C-2 Upland Resource Conservancy District & C-1 Lowland Resource Conservancy District to A-1 Agricultural Preservation District, A-2 General Agricultural District, C-2 Upland Resource Conservancy District & C-1 Lowland Resource Conservancy District.

