

**Kenosha**



**County**

**BOARD OF SUPERVISORS**

**RESOLUTION NO. \_\_\_\_\_**

Subject: Daniels Living Trust, 1077 248<sup>th</sup> Ave., Kansasville, WI 53139 (Owner), requests an amendment to the Adopted Land Use Plan map for Kenosha County: 2035 (map 65 of the comprehensive plan) from "Farmland Protection" & "SEC" to "Farmland Protection", "Rural-Density Residential" & "SEC" on Tax Parcel #30-4-220-231-0100, located in the E ½ of Section 23, T2N, R20E, Town of Brighton

Corrected ☐                      Corrected ☐                      2nd Correction ☐                      Resubmitted ☐

Date Submitted: March 19, 2019

Date Resubmitted:

Submitted By: Planning, Development &  
Extension Education Committee

Fiscal Note Attached ☐

Legal Note Attached ☐

Prepared By: Andy M. Buehler, Director  
Division of Planning & Development

Signature:

WHEREAS, in compliance with Wisconsin's comprehensive planning law set forth in Section 66.1001 of the Wisconsin Statutes, Kenosha County adopted a Multi-Jurisdictional Comprehensive Plan for Kenosha County: 2035 on April 20, 2010; and,

WHEREAS, Daniels Living Trust, 1077 248<sup>th</sup> Ave., Kansasville, WI 53139 (Owner), requests an amendment to the Adopted Land Use Plan map for Kenosha County: 2035 (map 65 of the comprehensive plan) from "Farmland Protection" & "SEC" to "Farmland Protection", "Rural-Density Residential" & "SEC" on Tax Parcel #30-4-220-231-0100, located in the E ½ of Section 23, T2N, R20E, Town of Brighton; and,

WHEREAS, the Kenosha County Division of Planning & Development has published said request in accordance to State Statutes; and

WHEREAS, the Town Board of Brighton recommended approval of the request; and,


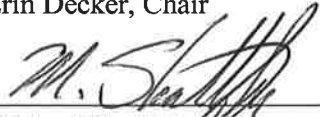



WHEREAS, the Kenosha County Planning, Development and Extension Education Committee held a public hearing on the request on March 13, 2019, and recommended approval of the request.

NOW, THEREFORE, BE IT RESOLVED that pursuant to Sections 59.69 and 66.1001(4) of Wisconsin Statutes, the Kenosha County Board of Supervisors hereby amends the comprehensive plan on Tax Parcel #30-4-220-231-0100as described above.

NOW, THEREFORE, BE IT FURTHER RESOLVED that the Kenosha County Board of Supervisors enact an ordinance adopting the comprehensive plan change.

Approved by:

PLANNING, DEVELOPMENT  
& EXTENSION EDUCATION  
COMMITTEE

	<u>Aye</u>	<u>No</u>	<u>Abstain</u>	<u>Excused</u>
 Erin Decker, Chair	<input checked="" type="checkbox"/>	<input type="checkbox"/>	<input type="checkbox"/>	<input type="checkbox"/>
 Michael Skalitzyk, Vice Chair	<input checked="" type="checkbox"/>	<input type="checkbox"/>	<input type="checkbox"/>	<input type="checkbox"/>
 John Poole	<input checked="" type="checkbox"/>	<input type="checkbox"/>	<input type="checkbox"/>	<input type="checkbox"/>
 Mark Nordigan	<input checked="" type="checkbox"/>	<input type="checkbox"/>	<input type="checkbox"/>	<input type="checkbox"/>
 Zach Rodriguez	<input checked="" type="checkbox"/>	<input type="checkbox"/>	<input type="checkbox"/>	<input type="checkbox"/>

## COMPREHENSIVE PLAN AMENDMENT SITE MAP

### PETITIONER(S):

Daniels Living Trust (Owner),  
Dale Daniels (Agent)

LOCATION: NE 1/4 of Section 23  
Town of Brighton

TAX PARCEL(S): #30-4-220-231-0100

### REQUEST:

Requesting an amendment to the Adopted Land Use Plan map for Kenosha County: 2035 (map 65 of the comprehensive plan) from "Farmland Protection" and "Secondary Environmental Corridor" to "Farmland Protection", "Rural-Density Residential" and "Secondary Environmental Corridor".

