

Kenosha

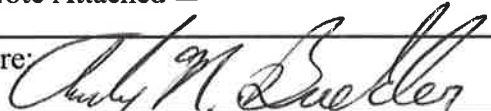


County

BOARD OF SUPERVISORS

ORDINANCE NO. _____

Subject: Daniels Living Trust, 1077 248th Ave., Kansasville, WI 53139 (Owner), requesting a rezoning from A-1 Agricultural Preservation Dist., C-2 Upland Resource Conservancy Dist. & C-1 Lowland Resource Conservancy Dist. to A-1 Agricultural Preservation Dist., R-1 Rural Residential Dist., C-2 Upland Resource Conservancy Dist. & C-1 Lowland Resource Conservancy Dist. on Tax Parcel #30-4-220-231-0100, located in the E ½ of Section 23, T2N, R20E, Town of Brighton.

Original <input type="checkbox"/>	Corrected <input type="checkbox"/>	2nd Correction <input type="checkbox"/>	Resubmitted <input type="checkbox"/>
Date Submitted: March 19, 2019		Date Resubmitted:	
Submitted By: Planning Development & Extension Education Committee			
Fiscal Note Attached <input type="checkbox"/>		Legal Note Attached <input type="checkbox"/>	
Prepared By: Andy M. Buehler, Director Division of Planning & Development		Signature: 	

**AN ORDINANCE TO AMEND CHAPTER 12 OF THE MUNICIPAL CODE OF
KENOSHA COUNTY, WISCONSIN, WITH REFERENCE TO ZONING**

That the map referred to in Section 12.02-10 of the Kenosha County General Zoning and Shoreland/Floodplain Zoning Ordinance be amended as follows:

That the zoning of Tax Parcel #30-4-220-231-0100, located in the E ½ of Section 23, T2N, R20E, Town of Brighton, be changed as follows:

from A A-1 Agricultural Preservation Dist., C-2 Upland Resource Conservancy Dist. & C-1 Lowland Resource Conservancy Dist. to A-1 Agricultural Preservation Dist., R-1 Rural Residential Dist., C-2 Upland Resource Conservancy Dist. & C-1 Lowland Resource Conservancy Dist.



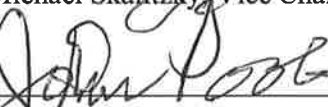

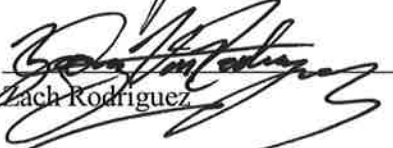
Daniels Living Trust (Owner)

Description: See Exhibit #1 (attached).

This description is intended to extend to the center of all roads.

Approved by:

PLANNING, DEVELOPMENT
& EXTENSION EDUCATION
COMMITTEE

	<u>Aye</u>	<u>No</u>	<u>Abstain</u>	<u>Excused</u>
 Erin Decker, Chair	<input checked="" type="checkbox"/>	<input type="checkbox"/>	<input type="checkbox"/>	<input type="checkbox"/>
 Michael Skalitzyk, Vice Chair	<input checked="" type="checkbox"/>	<input type="checkbox"/>	<input type="checkbox"/>	<input type="checkbox"/>
 John Poole	<input checked="" type="checkbox"/>	<input type="checkbox"/>	<input type="checkbox"/>	<input type="checkbox"/>
 Mark Nordigian	<input checked="" type="checkbox"/>	<input type="checkbox"/>	<input type="checkbox"/>	<input type="checkbox"/>
 Zach Rodriguez	<input checked="" type="checkbox"/>	<input type="checkbox"/>	<input type="checkbox"/>	<input type="checkbox"/>

REZONING SITE MAP

PETITIONER(S):

Daniels Living Trust (Owner),
Dale Daniels (Agent)

LOCATION:

NE 1/4 of Section 23,
Town of Brighton

TAX PARCEL(S): #30-4-220-231-0100

REQUEST:

Requesting a rezoning from A-1 Agricultural Preservation District, C-2 Upland Resource Conservancy District & C-1 Lowland Resource Conservancy District to A-1 Agricultural Preservation District, R-1 Rural Residential District, C-2 Upland Resource Conservancy District & C-1 Lowland Resource Conservancy District.

