


Kenosha



County

BOARD OF SUPERVISORS

ORDINANCE NO. _____

Subject: David B Drissel, 11312 Burlington Rd., Kenosha WI 53144 (Owner), LeAnn Drissel, 11312 Burlington Rd., Kenosha WI 53144 (Agent), requesting a rezoning from A-1 Agricultural Preservation Dist., A-2 General Agricultural Dist. & C-1 Lowland Resource Conservancy Dist. to A-2 General Agricultural Dist., R-1 Rural Residential Dist., C-2 Upland Resource Conservancy Dist., C-1 Lowland Resource Conservancy Dist. & Agricultural Preservation Planned Unit Development Overlay Dist. on Tax Parcel #45-4-221-061-0150, located in the NE ¼ of Section 6, T2N, R21E, Town of Paris			
Original <input type="checkbox"/>	Corrected <input type="checkbox"/>	2nd Correction <input type="checkbox"/>	Resubmitted <input type="checkbox"/>
Date Submitted: April 16, 2019		Date Resubmitted:	
Submitted By: Planning Development & Extension Education Committee			
Fiscal Note Attached <input type="checkbox"/>		Legal Note Attached <input type="checkbox"/>	
Prepared By: Andy M. Buehler, Director Division of Planning & Development		Signature: 	

AN ORDINANCE TO AMEND CHAPTER 12 OF THE MUNICIPAL CODE OF KENOSHA COUNTY, WISCONSIN, WITH REFERENCE TO ZONING

That the map referred to in Section 12.02-10 of the Kenosha County General Zoning and Shoreland/Floodplain Zoning Ordinance be amended as follows:

That the zoning of Tax Parcel #45-4-221-061-0150, located in the NE ¼ of Section 6, T2N, R21E, Town of Paris, be changed as follows:

From A-1 Agricultural Preservation Dist., A-2 General Agricultural Dist. & C-1 Lowland Resource Conservancy Dist. to A-2 General Agricultural Dist., R-1 Rural Residential Dist., C-2 Upland Resource Conservancy Dist., C-1 Lowland Resource Conservancy Dist. & Agricultural Preservation Planned Unit Development Overlay Dist.


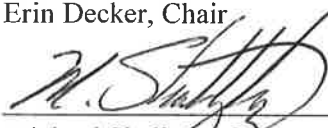
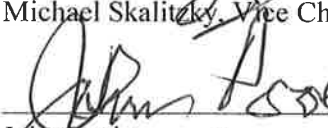

David B. Drissel (Owner)
LeAnn Drissel (Agent)

Description: See Exhibit #1 (attached).

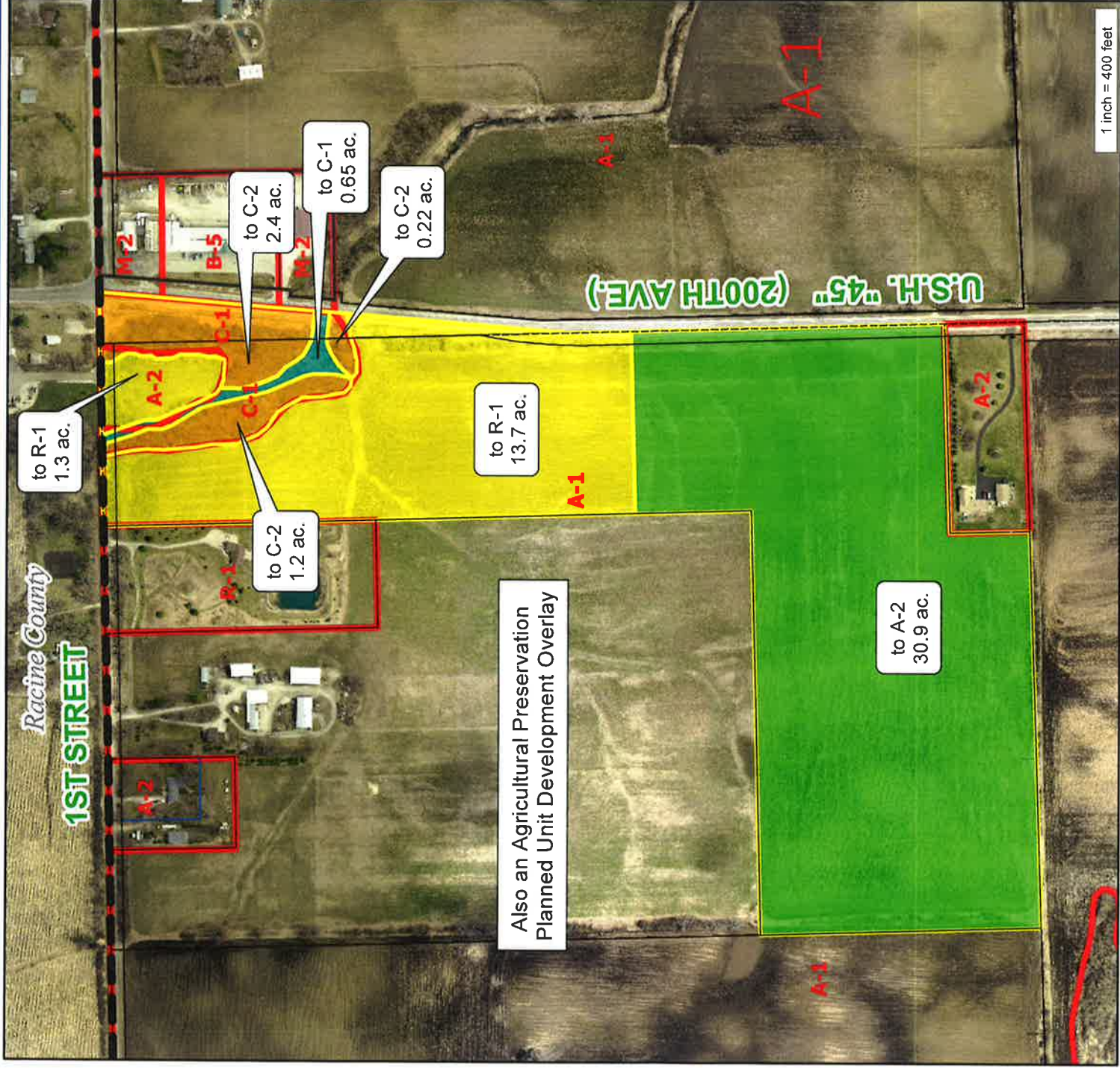
This description is intended to extend to the center of all roads.

Approved by:

PLANNING, DEVELOPMENT
& EXTENSION EDUCATION
COMMITTEE

	<u>Aye</u>	<u>No</u>	<u>Abstain</u>	<u>Excused</u>
 Erin Decker, Chair	<input checked="" type="checkbox"/>	<input type="checkbox"/>	<input type="checkbox"/>	<input type="checkbox"/>
 Michael Skalitzky, Vice Chair	<input checked="" type="checkbox"/>	<input type="checkbox"/>	<input type="checkbox"/>	<input type="checkbox"/>
 John Poole	<input checked="" type="checkbox"/>	<input type="checkbox"/>	<input type="checkbox"/>	<input type="checkbox"/>
 Mark Nordigian	<input checked="" type="checkbox"/>	<input type="checkbox"/>	<input type="checkbox"/>	<input type="checkbox"/>
 Zach Rodriguez	<input type="checkbox"/>	<input type="checkbox"/>	<input type="checkbox"/>	<input checked="" type="checkbox"/>

Racine County
1ST STREET



1 inch = 400 feet

REZONING SITE MAP

PETITIONER(S):

David B. Drissel (Owner),
LeAnn Drissel (Agent)

LOCATION:

NE 1/4 of Section 6,
Town of Paris

TAX PARCEL(S): #45-4-221-061-0150

REQUEST:

Requesting a rezoning from A-1 Agricultural Preservation District, A-2 General Agricultural District & C-1 Lowland Resource Conservancy District to A-2 General Agricultural District, R-1 Rural Residential District, C-2 Upland Resource Conservancy District, C-1 Lowland Resource Conservancy District & Agricultural Preservation Planned Unit Development Overlay District.

