


Kenosha



County

BOARD OF SUPERVISORS

RESOLUTION NO. _____

Subject: Michael & Linda Gallagher Trustees of Rev. Trust, Comprehensive Plan Amendment, 1315 172 nd Ave., Union Grove, WI 53182-9431 (Owner), requests an amendment to the Adopted Land Use Plan map for Kenosha County: 2035 (map 65 of the comprehensive plan) from "Farmland Protection" to "Farmland Protection" & "Suburban-Density Residential" on Tax Parcel #45-4-221-161-0100 located in the NE ¼ of Section 16, T2N, R21E, Town of Paris			
Original <input type="checkbox"/>	Corrected <input type="checkbox"/>	2nd Correction <input type="checkbox"/>	Resubmitted <input type="checkbox"/>
Date Submitted: February 21, 2017		Date Resubmitted:	
Submitted By: Planning, Development & Extension Education Committee			
Fiscal Note Attached <input type="checkbox"/>		Legal Note Attached <input type="checkbox"/>	
Prepared By: Andy M. Buehler, Director Division of Planning Operations		Signature: 	

WHEREAS, in compliance with Wisconsin's comprehensive planning law set forth in Section 66.1001 of the Wisconsin Statutes, Kenosha County adopted a Multi-Jurisdictional Comprehensive Plan for Kenosha County: 2035 on April 20, 2010; and,

WHEREAS, Michael & Linda Gallagher Trustees of Rev. Trust, Comprehensive Plan Amendment, 1315 172nd Ave., Union Grove, WI 53182-9431 (Owner), requests an amendment to the Adopted Land Use Plan map for Kenosha County: 2035 (map 65 of the comprehensive plan) from "Farmland Protection" to "Farmland Protection" & "Suburban-Density Residential" on Tax Parcel #45-4-221-161-0100 located in the NE ¼ of Section 16, T2N, R21E, Town of Paris; and,

WHEREAS, the Kenosha County Division of Planning & Development has published said request in accordance to State Statutes; and

WHEREAS, the Town Board of Paris recommended approval of the request; and,


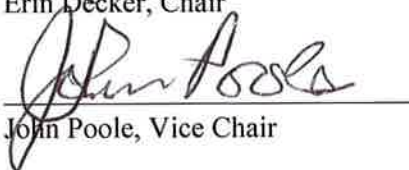

WHEREAS, the Kenosha County Planning, Development and Extension Education Committee held a public hearing on the request on February 8, 2017, and recommended approval of the request.

NOW, THEREFORE, BE IT RESOLVED that pursuant to Sections 59.69 and 66.1001(4) of Wisconsin Statutes, the Kenosha County Board of Supervisors hereby amends the comprehensive plan on part of Tax Parcels #45-4-221-161-0100 as described above.

NOW, THEREFORE, BE IT FURTHER RESOLVED that the Kenosha County Board of Supervisors enact an ordinance adopting the comprehensive plan change.

Approved by:

PLANNING, DEVELOPMENT
& EXTENSION EDUCATION
COMMITTEE

	<u>Aye</u>	<u>No</u>	<u>Abstain</u>	<u>Excused</u>
 Erin Decker, Chair	<input checked="" type="checkbox"/>	<input type="checkbox"/>	<input type="checkbox"/>	<input type="checkbox"/>
 John Poole, Vice Chair	<input checked="" type="checkbox"/>	<input type="checkbox"/>	<input type="checkbox"/>	<input type="checkbox"/>
_____ Michael Skalitzky	<input type="checkbox"/>	<input type="checkbox"/>	<input type="checkbox"/>	<input checked="" type="checkbox"/>
 Jill Gillmore	<input checked="" type="checkbox"/>	<input type="checkbox"/>	<input type="checkbox"/>	<input type="checkbox"/>
 Steve Bostrom	<input checked="" type="checkbox"/>	<input type="checkbox"/>	<input type="checkbox"/>	<input type="checkbox"/>

**COMPREHENSIVE PLAN
AMENDMENT SITE MAP**

PETITIONER(S):

Michael & Linda Gallagher,
Trustees of Revocable Trust(Owner)

LOCATION: NE 1/4 of Section 16,
Town of Paris

TAX PARCEL(S): #45-4-221-161-0100

REQUEST:

Requesting an amendment to the Adopted Land Use Plan map for Kenosha County: 2035 (map 65 of the comprehensive plan) from "Farmland Protection" to "Farmland Protection and Suburban -Density Residential".

