

# Kenosha




# County

## BOARD OF SUPERVISORS

ORDINANCE NO. \_\_\_\_\_

Subject: **Arthur A. Naber & Paul J. Naber**, 3405 S. Browns Lake Dr., Burlington, WI 53105 (Owner), requesting a **rezoning** from A-2 General Agricultural Dist., C-2 Upland Resource Conservancy Dist. & C-1 Lowland Resource Conservancy Dist. to A-2 General Agricultural Dist., R-2 Suburban Single-Family Residential Dist., C-2 Upland Resource Conservancy Dist. & C-1 Lowland Resource Conservancy Dist. on Tax Parcel #95-4-119-024-0300 located in the S ½ of Section 2, T1N, R19E, Town of **Wheatland**

Original <input type="checkbox"/>	Corrected <input type="checkbox"/>	2nd Correction <input type="checkbox"/>	Resubmitted <input type="checkbox"/>
Date Submitted: August 15, 2017		Date Resubmitted:	
Submitted By: Planning Development & Extension Education Committee			
Fiscal Note Attached <input type="checkbox"/>		Legal Note Attached <input type="checkbox"/>	
Prepared By: Andy M. Buehler, Director Division of Planning & Development		Signature: 	

### AN ORDINANCE TO AMEND CHAPTER 12 OF THE MUNICIPAL CODE OF KENOSHA COUNTY, WISCONSIN, WITH REFERENCE TO ZONING

That the map referred to in Section 12.02-10 of the Kenosha County General Zoning and Shoreland/Floodplain Zoning Ordinance be amended as follows:

That the zoning of Tax Parcel #95-4-119-024-0300 located in the S ½ of Section 2, T1N, R19E, Town of Wheatland, be changed as follows:

from A-2 General Agricultural Dist., C-2 Upland Resource Conservancy Dist. & C-1 Lowland Resource Conservancy Dist. to A-2 General Agricultural Dist., R-2 Suburban Single-Family Residential Dist., C-2 Upland Resource Conservancy Dist. & C-1 Lowland Resource Conservancy Dist.

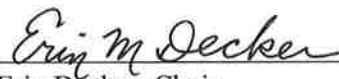




**Arthur A. Naber & Paul J. Naber (Owner)**

**Description:** See Exhibit #1 (attached).

This description is intended to extend to the center of all roads.

Approved by:

PLANNING, DEVELOPMENT  
& EXTENSION EDUCATION  
COMMITTEE

	<u>Aye</u>	<u>No</u>	<u>Abstain</u>	<u>Excused</u>
 Erin Decker, Chair	<input checked="" type="checkbox"/>	<input type="checkbox"/>	<input type="checkbox"/>	<input type="checkbox"/>
 John Poole, Vice Chair	<input checked="" type="checkbox"/>	<input type="checkbox"/>	<input type="checkbox"/>	<input type="checkbox"/>
 Michael Skalitzky	<input checked="" type="checkbox"/>	<input type="checkbox"/>	<input type="checkbox"/>	<input type="checkbox"/>
 Jill Gillmore	<input checked="" type="checkbox"/>	<input type="checkbox"/>	<input type="checkbox"/>	<input type="checkbox"/>
 Steve Bostrom	<input checked="" type="checkbox"/>	<input type="checkbox"/>	<input type="checkbox"/>	<input type="checkbox"/>



# REZONING SITE MAP

## PETITIONER(S):

Arthur A. & Paul J. Naber (Owner)

LOCATION: S 1/2 of Section 2,  
Town of Wheatland

TAX PARCEL(S): #95-4-119-024-0300

## REQUEST:

Requesting a rezoning from A-2 General Agricultural District, C-2 Upland Resource Conservancy District & C-1 Lowland Resource Conservancy District to A-2 General Agricultural District, R-2 Suburban Single-Family Residential District, C-2 Upland Resource Conservancy District & C-1 Lowland Resource Conservancy District.

