


Kenosha



County

BOARD OF SUPERVISORS

RESOLUTION NO. _____

Subject: Richard J. Schaefer Revocable Trust, 15509 12 th St., Kenosha, WI 53144 (Owner), Amanda Arizmendi, 15509 12 th St., Kenosha, WI 53144 (Agent), requests an amendment to the Adopted Land Use Plan map for Kenosha County: 2035 (map 65 of the comprehensive plan) from "Farmland Protection" to "Farmland Protection" & "Suburban-Density Residential" on Tax Parcel #45-4-221-142-0200 located in the NW ¼ of Section 14, T2N, R21E, Town of Paris			
Original <input type="checkbox"/>	Corrected <input type="checkbox"/>	2nd Correction <input type="checkbox"/>	Resubmitted <input type="checkbox"/>
Date Submitted: May 16, 2017		Date Resubmitted:	
Submitted By: Planning, Development & Extension Education Committee			
Fiscal Note Attached <input type="checkbox"/>		Legal Note Attached <input type="checkbox"/>	
Prepared By: Andy M. Buehler, Director Division of Planning & Development		Signature: 	

WHEREAS, in compliance with Wisconsin's comprehensive planning law set forth in Section 66.1001 of the Wisconsin Statutes, Kenosha County adopted a Multi-Jurisdictional Comprehensive Plan for Kenosha County: 2035 on April 20, 2010; and,

WHEREAS, Richard J. Schaefer Revocable Trust, 15509 12th St., Kenosha, WI 53144 (Owner), Amanda Arizmendi, 15509 12th St., Kenosha, WI 53144 (Agent), requests an amendment to the Adopted Land Use Plan map for Kenosha County: 2035 (map 65 of the comprehensive plan) from "Farmland Protection" to "Farmland Protection" & "Suburban-Density Residential" on Tax Parcel #45-4-221-142-0200 located in the NW ¼ of Section 14, T2N, R21E, Town of Paris; and,

WHEREAS, the Kenosha County Division of Planning & Development has published said request in accordance to State Statutes; and

WHEREAS, the Town Board of Paris recommended approval of the request; and,


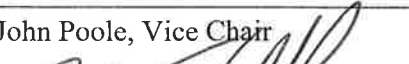


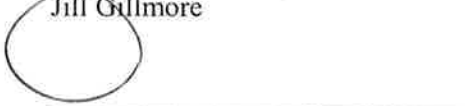
WHEREAS, the Kenosha County Planning, Development and Extension Education Committee held a public hearing on the request on May 10, 2017, and recommended approval of the request.

NOW, THEREFORE, BE IT RESOLVED that pursuant to Sections 59.69 and 66.1001(4) of Wisconsin Statutes, the Kenosha County Board of Supervisors hereby amends the comprehensive plan on part of Tax Parcels #45-4-221-142-0200 as described above.

NOW, THEREFORE, BE IT FURTHER RESOLVED that the Kenosha County Board of Supervisors enact an ordinance adopting the comprehensive plan change.

Approved by:

PLANNING, DEVELOPMENT
& EXTENSION EDUCATION
COMMITTEE

	<u>Aye</u>	<u>No</u>	<u>Abstain</u>	<u>Excused</u>
 Erin Decker, Chair	<input checked="" type="checkbox"/>	<input type="checkbox"/>	<input type="checkbox"/>	<input type="checkbox"/>
 John Poole, Vice Chair	<input type="checkbox"/>	<input type="checkbox"/>	<input type="checkbox"/>	<input checked="" type="checkbox"/>
 Michael Skalitzy	<input checked="" type="checkbox"/>	<input type="checkbox"/>	<input type="checkbox"/>	<input type="checkbox"/>
 Jill Gillmore	<input checked="" type="checkbox"/>	<input type="checkbox"/>	<input type="checkbox"/>	<input type="checkbox"/>
 Steve Bostrom	<input type="checkbox"/>	<input type="checkbox"/>	<input type="checkbox"/>	<input checked="" type="checkbox"/>

COMPREHENSIVE PLAN AMENDMENT SITE MAP

PETITIONER(S):

Richard J. Schaefer Revocable Trust (Owner),
Amanda Arizmendi (Agent)

LOCATION: NW 1/4 of Section 14,
Town of Paris

TAX PARCEL(S): #45-4-221-142-0200

REQUEST:

Requesting an amendment to the Adopted Land Use Plan map for Kenosha County: 2035 (map 65 of the comprehensive plan) from "Farmland Protection" to "Farmland Protection and Suburban -Density Residential".

