

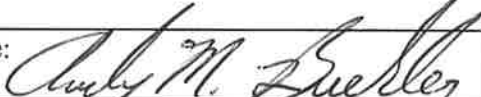
Kenosha



County

BOARD OF SUPERVISORS

ORDINANCE NO. _____

Subject: Beaver Revocable Trust, 2511 93rd Ave., Salem, WI 53168 (Owner), Kevin Beaver, 2511 93rd Ave., Salem, WI 53168 (Owner/Agent), requests an amendment to the Adopted Land Use Plan map for Kenosha County: 2035 (map 65 of the comprehensive plan) from "Farmland Protection" to "General Agricultural & Open Land", on Tax Parcel #30-4-220-213-0201 located in the SW ¼ of Section 21, T2N, R20E, Town of Brighton	
Original <input type="checkbox"/>	Corrected <input type="checkbox"/> 2nd Correction <input type="checkbox"/> Resubmitted <input type="checkbox"/>
Date Submitted: May 16, 2017	Date Resubmitted:
Submitted By: Planning Development & Extension Education Committee	
Fiscal Note Attached <input type="checkbox"/>	Legal Note Attached <input type="checkbox"/>
Prepared By: Andy M. Buehler, Director Division of Planning & Development	Signature: 

AN ORDINANCE TO AMEND
THE MULTI-JURISDICTIONAL COMPREHENSIVE PLAN FOR KENOSHA COUNTY:
2035 BEING CHAPTER 11 OF THE KENOSHA COUNTY MUNICIPAL CODE

That Tax Parcel #30-4-220-213-0201 located in the SW ¼ of Section 21, T2N, R20E, Town of Brighton, be changed from "Farmland Protection" to "General Agricultural & Open Land", as presented in the Multi-Jurisdictional Comprehensive Plan for Kenosha County: 2035.

For informational purposes only, this property is located on the east side of 280th Avenue approximately 1,300 feet north of the intersection with C.T.H. "B" (31st Street).



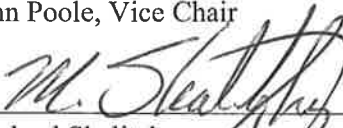


Beaver Revocable Trust (Owner)
Kevin Beaver (Owner/Agent)

Description: See Exhibit #1 (attached).

This description is intended to extend to the center of all roads.

Approved by:

PLANNING, DEVELOPMENT
& EXTENSION EDUCATION
COMMITTEE

	<u>Aye</u>	<u>No</u>	<u>Abstain</u>	<u>Excused</u>
 Erin Decker, Chair	<input checked="" type="checkbox"/>	<input type="checkbox"/>	<input type="checkbox"/>	<input type="checkbox"/>
 John Poole, Vice Chair	<input type="checkbox"/>	<input type="checkbox"/>	<input type="checkbox"/>	<input checked="" type="checkbox"/>
 Michael Skalitzky	<input checked="" type="checkbox"/>	<input type="checkbox"/>	<input type="checkbox"/>	<input type="checkbox"/>
 Jill Gillmore	<input checked="" type="checkbox"/>	<input type="checkbox"/>	<input type="checkbox"/>	<input type="checkbox"/>
 Steve Bostrom	<input type="checkbox"/>	<input type="checkbox"/>	<input type="checkbox"/>	<input checked="" type="checkbox"/>

COMPREHENSIVE PLAN AMENDMENT SITE MAP

PETITIONER(S):

Beaver Revocable Trust (Owner),
Kevin Beaver (Owner Agent)

LOCATION:

SW 1/4 of Section 21,
Town of Brighton

TAX PARCEL(S): #30-4-220-213-0201

REQUEST:

Requesting an amendment to the Adopted Land Use Plan map for Kenosha County: 2035 (map 65 of the comprehensive plan) from "Farmland Protection" to "General Agricultural & Open Land".

