


# Kenosha



# County

## BOARD OF SUPERVISORS

ORDINANCE NO. \_\_\_\_\_

Subject: Karen R. Edenhofer, 24920 60 <sup>th</sup> St., Salem, WI 53168-9656 (Owner), Carl R. Edenhofer, Jr., 2511 93rd Ave, Salem, WI 53168 (Agent), requesting a rezoning from A-1 Agricultural Preservation Dist. & C-1 Lowland Resource Conservancy Dist. to A-2 General Agricultural Dist. & C-1 Lowland Resource Conservancy Dist. on Tax Parcel # 30-4-220-344-0501 located in the SE ¼ of Section 34, T2N, R20E, Town of Brighton			
Original <input type="checkbox"/>	Corrected <input type="checkbox"/>	2nd Correction <input type="checkbox"/>	Resubmitted <input type="checkbox"/>
Date Submitted: May 16, 2017		Date Resubmitted:	
Submitted By: Planning Development & Extension Education Committee			
Fiscal Note Attached <input type="checkbox"/>		Legal Note Attached <input type="checkbox"/>	
Prepared By: Andy M. Buehler, Director Division of Planning & Development		Signature: 	

### AN ORDINANCE TO AMEND CHAPTER 12 OF THE MUNICIPAL CODE OF KENOSHA COUNTY, WISCONSIN, WITH REFERENCE TO ZONING

That the map referred to in Section 12.02-10 of the Kenosha County General Zoning and Shoreland/Floodplain Zoning Ordinance be amended as follows:

That the zoning of Tax Parcel # 30-4-220-344-0501 located in the SE ¼ of Section 34, T2N, R20E, Town of Brighton, be changed as follows:

from A-1 Agricultural Preservation Dist. & C-1 Lowland Resource Conservancy District to A-2 General Agricultural District & C-1 Lowland Resource Conservancy District




**Karen R. Edenhofer (Owner)**  
**Carl R. Edenhofer, Jr. (Agent)**

**Description:** See Exhibit #1 (attached).

This description is intended to extend to the center of all roads.

Approved by:

PLANNING, DEVELOPMENT  
& EXTENSION EDUCATION  
COMMITTEE

	<u>Aye</u>	<u>No</u>	<u>Abstain</u>	<u>Excused</u>
 Erin Decker, Chair	<input checked="" type="checkbox"/>	<input type="checkbox"/>	<input type="checkbox"/>	<input type="checkbox"/>
 John Poole, Vice Chair	<input type="checkbox"/>	<input type="checkbox"/>	<input type="checkbox"/>	<input checked="" type="checkbox"/>
 Michael Skaltzky	<input checked="" type="checkbox"/>	<input type="checkbox"/>	<input type="checkbox"/>	<input type="checkbox"/>
 Jill Gillmore	<input checked="" type="checkbox"/>	<input type="checkbox"/>	<input type="checkbox"/>	<input type="checkbox"/>
 Steve Bostrom	<input type="checkbox"/>	<input type="checkbox"/>	<input type="checkbox"/>	<input checked="" type="checkbox"/>



# REZONING SITE MAP

## PETITIONER(S):

Karen N. Edenhofer (Owner),  
Carl R. Edenhofer, Jr. (Agent)

## LOCATION:

SE 1/4 of Section 34,  
Town of Brighton

## TAX PARCEL(S): #30-4-220-344-0501

## REQUEST:

Requesting a rezoning from A-1 Agricultural Preservation District & C-1 Lowland Resource Conservancy District to A-2 General Agricultural District & C-1 Lowland Resource Conservancy District.

