

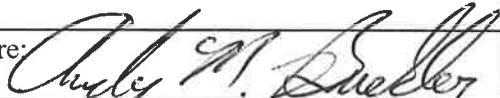
Kenosha



County

BOARD OF SUPERVISORS

ORDINANCE NO. _____

Subject: George Roberto, Roberto Trust, 24820 60 th St., Salem, WI 53168 (Owner), Carl R. Edenhofer, Jr., 2511 93rd Ave, Salem, WI 53168 (Agent), requesting a rezoning from A-1 Agricultural Preservation Dist. & C-1 Lowland Resource Conservancy Dist. to R-1 Rural Residential Dist. & C-1 Lowland Resource Conservancy Dist. on Tax Parcel # 30-4-220-344-0510 located in the SE ¼ of Section 34, T2N, R20E, Town of Brighton			
Original <input type="checkbox"/>	Corrected <input type="checkbox"/>	2nd Correction <input type="checkbox"/>	Resubmitted <input type="checkbox"/>
Date Submitted: May 16, 2017		Date Resubmitted:	
Submitted By: Planning Development & Extension Education Committee			
Fiscal Note Attached <input type="checkbox"/>		Legal Note Attached <input type="checkbox"/>	
Prepared By: Andy M. Buehler, Director Division of Planning & Development		Signature: 	

AN ORDINANCE TO AMEND CHAPTER 12 OF THE MUNICIPAL CODE OF KENOSHA COUNTY, WISCONSIN, WITH REFERENCE TO ZONING

That the map referred to in Section 12.02-10 of the Kenosha County General Zoning and Shoreland/Floodplain Zoning Ordinance be amended as follows:

That the zoning of Tax Parcel # 30-4-220-344-0510 located in the SE ¼ of Section 34, T2N, R20E, Town of Brighton, be changed as follows:

from A-1 Agricultural Preservation Dist. & C-1 Lowland Resource Conservancy District to R-1 Rural Residential District & C-1 Lowland Resource Conservancy District

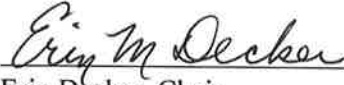
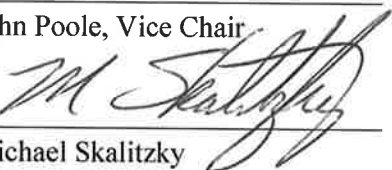

George Roberto, Roberto Trust (Owner)
Carl R. Edenhofer, Jr. (Agent)

Description: See Exhibit #1 (attached).

This description is intended to extend to the center of all roads.

Approved by:

PLANNING, DEVELOPMENT
& EXTENSION EDUCATION
COMMITTEE

	<u>Aye</u>	<u>No</u>	<u>Abstain</u>	<u>Excused</u>
 Erin Decker, Chair	<input checked="" type="checkbox"/>	<input type="checkbox"/>	<input type="checkbox"/>	<input type="checkbox"/>
John Poole, Vice Chair	<input type="checkbox"/>	<input type="checkbox"/>	<input type="checkbox"/>	<input checked="" type="checkbox"/>
 Michael Skaltzky	<input checked="" type="checkbox"/>	<input type="checkbox"/>	<input type="checkbox"/>	<input type="checkbox"/>
 Jill Gillmore	<input checked="" type="checkbox"/>	<input type="checkbox"/>	<input type="checkbox"/>	<input type="checkbox"/>
Steve Bostrom	<input type="checkbox"/>	<input type="checkbox"/>	<input type="checkbox"/>	<input checked="" type="checkbox"/>

REZONING SITE MAP

PETITIONER(S):

George Roberto, Roberto Trust (Owner),
Carl R. Edenhofer, Jr. (Agent)

LOCATION:

SE 1/4 of Section 34,
Town of Brighton

TAX PARCEL(S): #30-4-220-344-0510

REQUEST:

Requesting a rezoning from A-1 Agricultural Preservation District & C-1 Lowland Resource Conservancy District to R-1 Rural Residential District & C-1 Lowland Resource Conservancy District.

