


Kenosha



County

BOARD OF SUPERVISORS

ORDINANCE NO. _____

Subject: Brightonwoods Orchard Inc., 1072 288 th Ave., Burlington, WI 53105 (Owner), William H. Stone, 1072 288 th Ave., Burlington, WI 53105 (Agent), requests an amendment to the Adopted Land Use Plan map for Kenosha County: 2035 (map 65 of the comprehensive plan) from "Farmland Protection", "PEC" & "SEC" to "Farmland Protection", "General Agricultural & Open Land", "PEC" & "SEC" on Tax Parcel #30-4-220-083-0301 located in the SW ¼ of Section 8, T2N, R20E, Town of Brighton			
Original <input type="checkbox"/>	Corrected <input type="checkbox"/>	2nd Correction <input type="checkbox"/>	Resubmitted <input type="checkbox"/>
Date Submitted: July 18, 2017		Date Resubmitted:	
Submitted By: Planning Development & Extension Education Committee			
Fiscal Note Attached <input type="checkbox"/>		Legal Note Attached <input type="checkbox"/>	
Prepared By: Andy M. Buehler, Director Division of Planning & Development		Signature: 	

AN ORDINANCE TO AMEND
THE MULTI-JURISDICTIONAL COMPREHENSIVE PLAN FOR KENOSHA COUNTY:
2035 BEING CHAPTER 11 OF THE KENOSHA COUNTY MUNICIPAL CODE

That Tax Parcel #30-4-220-083-0301 located in the SW ¼ of Section 8, T2N, R20E, Town of Brighton, be changed from "Farmland Protection", "PEC" & "SEC" to "Farmland Protection", "General Agricultural & Open Land", "PEC" & "SEC", as presented in the Multi-Jurisdictional Comprehensive Plan for Kenosha County: 2035.

For informational purposes only, this property is located on the west side of C.T.H. "B" (288th Avenue) approximately ¼ mile north of the intersection with S.T.H. "142" (Burlington Road).

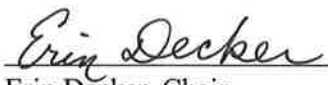
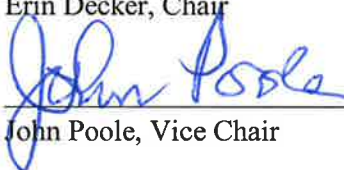
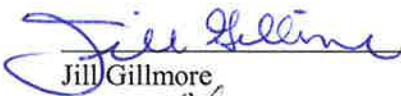

Brightonwoods Orchard Inc. (Owner)
William H. Stone (Agent)

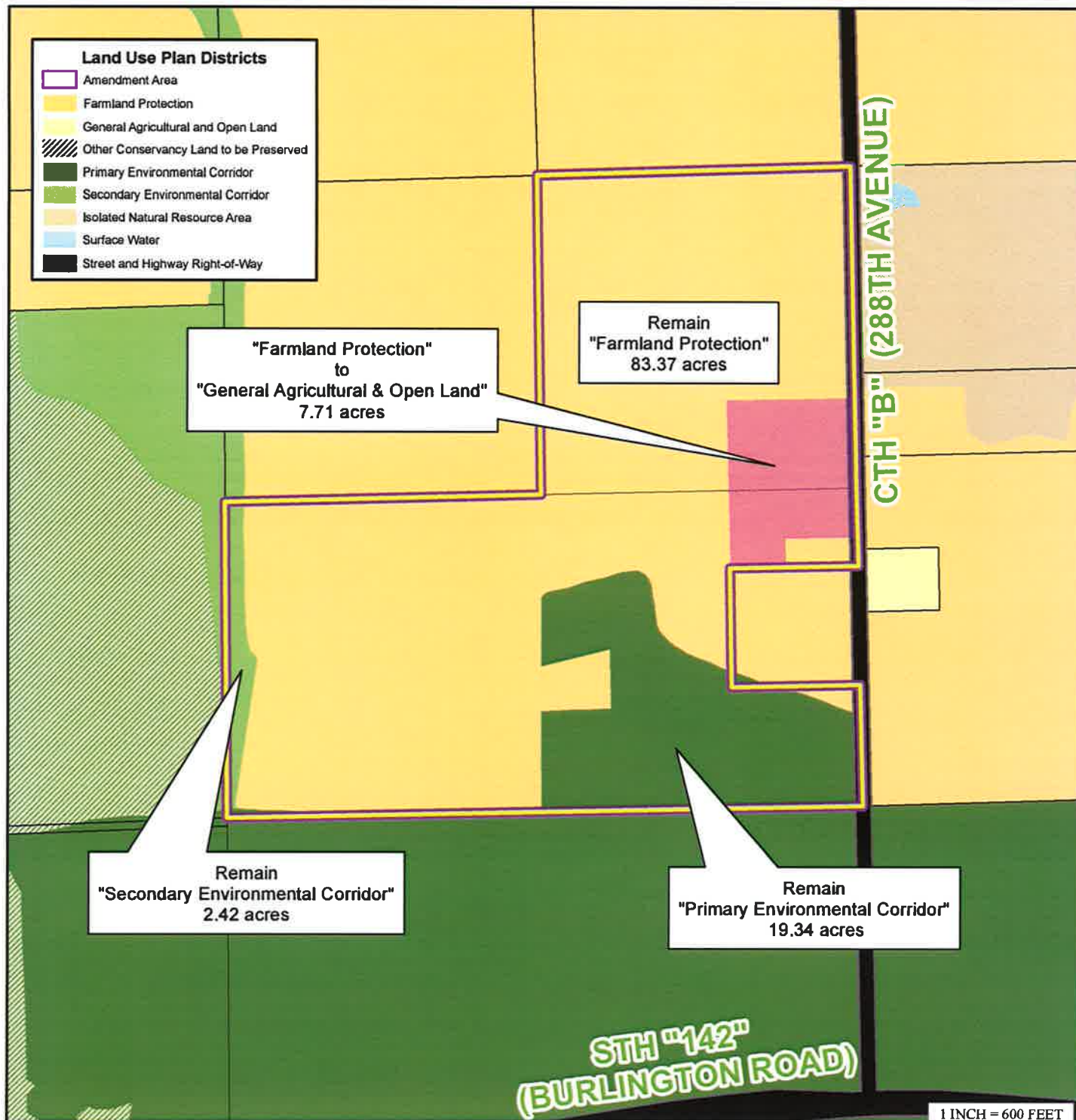
Description: See Exhibit #1 (attached).

This description is intended to extend to the center of all roads.

Approved by:

PLANNING, DEVELOPMENT
& EXTENSION EDUCATION
COMMITTEE

	<u>Aye</u>	<u>No</u>	<u>Abstain</u>	<u>Excused</u>
 Erin Decker, Chair	<input checked="" type="checkbox"/>	<input type="checkbox"/>	<input type="checkbox"/>	<input type="checkbox"/>
 John Poole, Vice Chair	<input checked="" type="checkbox"/>	<input type="checkbox"/>	<input type="checkbox"/>	<input type="checkbox"/>
_____ Michael Skalitzky	<input type="checkbox"/>	<input type="checkbox"/>	<input type="checkbox"/>	<input checked="" type="checkbox"/>
 Jill Gillmore	<input checked="" type="checkbox"/>	<input type="checkbox"/>	<input type="checkbox"/>	<input type="checkbox"/>
 Steve Bostrom	<input checked="" type="checkbox"/>	<input type="checkbox"/>	<input type="checkbox"/>	<input type="checkbox"/>



COMPREHENSIVE PLAN AMENDMENT SITE MAP

PETITIONER(S):

Brightonwoods Orchard Inc. (Owner)
William H. Stone (Agent)

LOCATION: SW 1/4 of Section 8,
Town of Brighton

TAX PARCEL(S): #30-4-220-083-0301

REQUEST:

Requests an amendment to the Adopted Land Use Plan map for Kenosha County: 2035 (map 65 of the comprehensive plan) from "Farmland Protection", "PEC" & "SEC" to "Farmland Protection", "General Agricultural & Open Land", "PEC" & "SEC".



1 INCH = 600 FEET