

# Kenosha



# County

## BOARD OF SUPERVISORS

RESOLUTION NO. \_\_\_\_\_

Subject: <b>REQUEST TO APPROVE THE APPOINTMENT OF SCOTT SCHUTZE TO SERVE AS THE DIRECTOR OF THE DIVISION OF LAND INFORMATION AND LAND INFORMATION OFFICER</b>	
Original <input type="checkbox"/>	Corrected <input type="checkbox"/> 2nd Correction <input type="checkbox"/> Resubmitted <input type="checkbox"/>
Date Submitted: June 20, 2017	Date Resubmitted:
Submitted By: Finance & Administration Committee	
Fiscal Note Attached <input type="checkbox"/>	Legal Note Attached <input type="checkbox"/>
Prepared By: Robert Riedl, Director, Division of Human Resources	Signature: 

WHEREAS, pursuant to County Executive Appointment 2017/18-8, the County Executive has appointed Scott Schutze to serve on the; and

WHEREAS, Mr. Schutze was hired by Kenosha County in February of 1996 as a GIS Senior Systems Operator and was promoted in October of 2001 to a GIS Systems Coordinator. In January of 2016, Mr. Schutze was promoted to Assistant Director of the Kenosha County Division of Land Information;







WHEREAS, Mr. Schutze will be succeeding Al Brokmeier as the Director of the Division of Land Information. Mr. Brokmeier retired on June 2, 2017.

WHEREAS, the Finance & Administration Committee of the Kenosha County Board of Supervisors has reviewed the request of the County Executive for confirmation of the above-named to serve as the Director of the Division of Land Information and Land Information Officer and is recommending to the County Board the approval of the appointment;

NOW, THEREFORE, BE IT RESOLVED that the Kenosha County Board of Supervisors confirms the appointment of Scott Schutze as the Director of the Division of Land Information and Land Information Officer. Mr. Schutze's appointment shall be effective immediately. Mr. Schutze will be succeeding Al Brokmeier.

Approved by:

FINANCE/ADMINISTRATION  
COMMITTEE

	<u>Aye</u>	<u>No</u>	<u>Abstain</u>	<u>Excused</u>
 Terry Rose, Chairman	<input checked="" type="checkbox"/>	<input type="checkbox"/>	<input type="checkbox"/>	<input type="checkbox"/>
 _____ Ronald Frederick, Vice Chair	<input type="checkbox"/>	<input type="checkbox"/>	<input type="checkbox"/>	<input checked="" type="checkbox"/>
 Jeffrey Gentz	<input checked="" type="checkbox"/>	<input type="checkbox"/>	<input type="checkbox"/>	<input type="checkbox"/>
 Rick Dodge	<input checked="" type="checkbox"/>	<input type="checkbox"/>	<input type="checkbox"/>	<input type="checkbox"/>
 Edward Kubicki	<input checked="" type="checkbox"/>	<input type="checkbox"/>	<input type="checkbox"/>	<input type="checkbox"/>
 Daniel Esposito	<input checked="" type="checkbox"/>	<input type="checkbox"/>	<input type="checkbox"/>	<input type="checkbox"/>
 Greg Retzlaff	<input checked="" type="checkbox"/>	<input type="checkbox"/>	<input type="checkbox"/>	<input type="checkbox"/>



# COUNTY OF KENOSHA

## OFFICE OF THE COUNTY EXECUTIVE

Jim Kreuser, County Executive

1010 – 56<sup>th</sup> Street, Third Floor

Kenosha, Wisconsin 53140

(262) 653-2600

Fax: (262) 653-2817

### APPOINTMENT 2017/18-8

#### **RE: APPOINTMENT OF THE DIRECTOR OF THE DIVISION OF LAND INFORMATION AND LAND INFORMATION OFFICER**

TO THE HONORABLE KENOSHA COUNTY BOARD OF SUPERVISORS:

Placing special trust in his judgment and based upon his qualifications, I hereby submit to the honorable Kenosha County Board of Supervisors for its review and confirmation the name of:

Scott Schutze  
W128 S9047 Boxhorn Reserve Drive  
Muskego, WI 53150

to serve as the Director of the Kenosha County Division of Land Information and as the Kenosha County Land Information Officer.

Mr. Schutze was hired by Kenosha County in February of 1996 as a GIS Senior Systems Operator and was promoted in October of 2001 to a GIS Systems Coordinator. In January of 2016, Mr. Schutze was promoted to Assistant Director of the Kenosha County Division of Land Information.

Mr. Schutze will be succeeding Al Brokmeier as the Director of the Division of Land Information. Al Brokmeier will retire on June 2, 2017.

Respectfully submitted this 1<sup>st</sup> day of June, 2017.

Jim Kreuser

Kenosha County Executive

# Scott Schutze

(414)-246-2064

schutzefamily@wi.rr.com

## Professional Experience

---

### *Assistant Director of Land Information*

January 2016 – Present

Kenosha County Division of Land Information

- Assists in the management of all real property listing and GIS program activities
- Serves as a liaison to the Wisconsin Land Information Program for all grant related activities
- Acts as an alternate to the Kenosha County Land Information Officer
- Assists in mapping related business needs of municipalities, KABA and county departments and divisions
- Performs lands records deed research and interpretation
- Identifies opportunities for the advancement of division programs and recommends implementation solutions

### *GIS Systems Coordinator*

October 2001 – Jan 2016

Kenosha County Department of Planning and Development & Division of Land Information

- Updated and transformed legacy topographic mapping program to modern LIDAR based program
- Assisted Joint Services in Enhanced 911 initiative by designing and developing all required mapping datasets
- Assisted in management of county monumentation, topographic and orthophotography programs
- Supervised staff on GIS data maintenance activities
- Acted as liaison to federal, state and local governments in GIS related matters

### *GIS Senior Systems Operator*

February 1996 - October 2001

Kenosha County Department of Planning and Development

- Performed data editing for core cadastral, topographic, zoning and custom project datasets
- Wrote grant applications and prepared grant related progress reporting documentation
- Analyzed complex mapping derived data and prepared reports and correspondence to support findings
- Prepared exhibits and cartographic products for various county committees and departments
- Served as technical liaison between department and various local, regional and state government offices in GIS related matters

### *Assistant Planner*

Jan 1994 – Feb 1996

City of Oshkosh Department of Community Development

- Created and maintained numerous citywide GIS data layers
- Wrote scripting programs for data maintenance and mapping activities
- Modeled new GIS datasets in support of application development
- Prepared cartographic and exhibit materials for all city departments
- Shared duties as the systems analyst for the entire city geographic information systems program

## Education & Professional Affiliations

---

Bachelor of Science, Geography Major, University of Wisconsin – Oshkosh

December 1994

Wisconsin Land Information Association Member

1995 – Present

Wisconsin Real Property Listers Association Member

2015 - Present