

Kenosha



County

BOARD OF SUPERVISORS

ORDINANCE NO. _____

Subject: **Dale P. & Donna M. Daniels**, 801 248th Ave., Kansasville, WI 53139 (Owner), requesting a **rezoning** from A-1 Agricultural Preservation Dist. to A-1 Agricultural Preservation Dist. & R-2 Suburban Single-Family Residential Dist. on Tax Parcel #30-4-220-142-0302 located in the NW ¼ of Section 14, T2N, R20E, Town of **Brighton**

Original ☐ Corrected ☐ 2nd Correction ☐ Resubmitted ☐

Date Submitted: September 19, 2017

Date Resubmitted:

Submitted By: Planning Development &
Extension Education Committee

Fiscal Note Attached ☐

Legal Note Attached ☐

Prepared By: Andy M. Buehler, Director
Division of Planning & Development

Signature:

AN ORDINANCE TO AMEND CHAPTER 12 OF THE MUNICIPAL CODE OF KENOSHA COUNTY, WISCONSIN, WITH REFERENCE TO ZONING

That the map referred to in Section 12.02-10 of the Kenosha County General Zoning and Shoreland/Floodplain Zoning Ordinance be amended as follows:

That the zoning of Tax #30-4-220-142-0302 located in the NW ¼ of Section 14, T2N, R20E, Town of Brighton, be changed as follows:

from A-1 Agricultural Preservation District to A-1 Agricultural Preservation
District & R-2 Suburban Single-Family Residential District




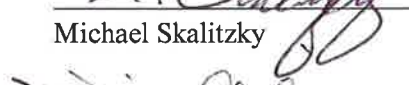

Dale P. & Donna M. Daniels (Owner)

Description: See Exhibit #1 (attached).

This description is intended to extend to the center of all roads.

Approved by:

PLANNING, DEVELOPMENT
& EXTENSION EDUCATION
COMMITTEE

	<u>Aye</u>	<u>No</u>	<u>Abstain</u>	<u>Excused</u>
 Erin Decker, Chair	<input checked="" type="checkbox"/>	<input type="checkbox"/>	<input type="checkbox"/>	<input type="checkbox"/>
 John Poole, Vice Chair	<input checked="" type="checkbox"/>	<input type="checkbox"/>	<input type="checkbox"/>	<input type="checkbox"/>
 Michael Skalitzy	<input checked="" type="checkbox"/>	<input type="checkbox"/>	<input type="checkbox"/>	<input type="checkbox"/>
 Jill Gillmore	<input checked="" type="checkbox"/>	<input type="checkbox"/>	<input type="checkbox"/>	<input type="checkbox"/>
 Steve Bostrom	<input checked="" type="checkbox"/>	<input type="checkbox"/>	<input type="checkbox"/>	<input type="checkbox"/>

REZONING SITE MAP

PETITIONER(S):

Dale P. & Donna M. Daniels, (Owner)

LOCATION: NW 1/4 of Section 14,
Town of Brighton

TAX PARCEL(S): #30-4-220-142-0302

REQUEST:

Requesting a rezoning from A-1 Agricultural Preservation District to A-1 Agricultural Preservation District & R-2 Suburban Single-Family Residential District.

