

Kenosha



County

BOARD OF SUPERVISORS

RESOLUTION NO. 28

Subject: Brightonwoods Orchard Inc., 1072 288th Ave., Burlington, WI 53105 (Owner), William H. Stone, 1072 288th Ave., Burlington, WI 53105 (Agent), requests an amendment to the Adopted Land Use Plan map for Kenosha County: 2035 (map 65 of the comprehensive plan) from "Farmland Protection", "PEC" & "SEC" to "Farmland Protection", "General Agricultural & Open Land", "PEC" & "SEC" on Tax Parcel #30-4-220-083-0301 located in the SW ¼ of Section 8, T2N, R20E, Town of Brighton

Original ☐

Corrected ☐

2nd Correction ☐

Resubmitted ☐

Date Submitted: July 18, 2017

Date Resubmitted: August 15, 2017

Submitted By: Planning, Development &
Extension Education Committee

Fiscal Note Attached ☐

Legal Note Attached ☐

Prepared By: Andy M. Buehler, Director
Division of Planning & Development

Signature: 

WHEREAS, in compliance with Wisconsin's comprehensive planning law set forth in Section 66.1001 of the Wisconsin Statutes, Kenosha County adopted a Multi-Jurisdictional Comprehensive Plan for Kenosha County: 2035 on April 20, 2010; and,

WHEREAS, Brightonwoods Orchard Inc., 1072 288th Ave., Burlington, WI 53105 (Owner), William H. Stone, 1072 288th Ave., Burlington, WI 53105 (Agent), requests an amendment to the Adopted Land Use Plan map for Kenosha County: 2035 (map 65 of the comprehensive plan) from "Farmland Protection", "PEC" & "SEC" to "Farmland Protection", "General Agricultural & Open Land", "PEC" & "SEC" on Tax Parcel #30-4-220-083-0301 located in the SW ¼ of Section 8, T2N, R20E, Town of Brighton; and,

WHEREAS, the Kenosha County Division of Planning & Development has published said request in accordance to State Statutes; and

WHEREAS, the Town Board of Brighton recommended approval of the request; and,

WHEREAS, the Kenosha County Planning, Development and Extension Education Committee held a public hearing on the request on July 12, 2017, and recommended approval of the request.

NOW, THEREFORE, BE IT RESOLVED that pursuant to Sections 59.69 and 66.1001(4) of Wisconsin Statutes, the Kenosha County Board of Supervisors hereby amends the comprehensive plan on part of Tax Parcel #30-4-220-083-0301 as described above.

NOW, THEREFORE, BE IT FURTHER RESOLVED that the Kenosha County Board of Supervisors enact an ordinance adopting the comprehensive plan change.

Approved by:

PLANNING, DEVELOPMENT
& EXTENSION EDUCATION
COMMITTEE



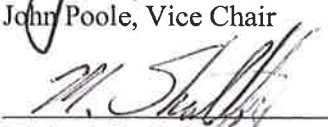


	<u>Aye</u>	<u>No</u>	<u>Abstain</u>	<u>Excused</u>
 Erin Decker, Chair	<input checked="" type="checkbox"/>	<input type="checkbox"/>	<input type="checkbox"/>	<input type="checkbox"/>
 John Poole, Vice Chair	<input checked="" type="checkbox"/>	<input type="checkbox"/>	<input type="checkbox"/>	<input type="checkbox"/>
_____ Michael Skalitzy	<input type="checkbox"/>	<input type="checkbox"/>	<input type="checkbox"/>	<input checked="" type="checkbox"/>
 Jill Gillmore	<input checked="" type="checkbox"/>	<input type="checkbox"/>	<input type="checkbox"/>	<input type="checkbox"/>
 Steve Bostrom	<input checked="" type="checkbox"/>	<input type="checkbox"/>	<input type="checkbox"/>	<input type="checkbox"/>

NOW, THEREFORE, BE IT RESOLVED that pursuant to Sections 59.69 and 66.1001(4) of Wisconsin Statutes, the Kenosha County Board of Supervisors hereby amends the comprehensive plan on part of Tax Parcel #30-4-220-083-0301 as described above.

NOW, THEREFORE, BE IT FURTHER RESOLVED that the Kenosha County Board of Supervisors enact an ordinance adopting the comprehensive plan change.

Approved by:

PLANNING, DEVELOPMENT
& EXTENSION EDUCATION
COMMITTEE

	<u>Aye</u>	<u>No</u>	<u>Abstain</u>	<u>Excused</u>
 Erin Decker, Chair	<input checked="" type="checkbox"/>	<input type="checkbox"/>	<input type="checkbox"/>	<input type="checkbox"/>
 John Poole, Vice Chair	<input checked="" type="checkbox"/>	<input type="checkbox"/>	<input type="checkbox"/>	<input type="checkbox"/>
 Michael Skalitzky	<input checked="" type="checkbox"/>	<input type="checkbox"/>	<input type="checkbox"/>	<input type="checkbox"/>
 Jill Gillmore	<input checked="" type="checkbox"/>	<input type="checkbox"/>	<input type="checkbox"/>	<input type="checkbox"/>
 Steve Bostrom	<input checked="" type="checkbox"/>	<input type="checkbox"/>	<input type="checkbox"/>	<input type="checkbox"/>

COMPREHENSIVE PLAN AMENDMENT SITE MAP

PETITIONER(S):

Brightonwoods Orchard Inc. (Owner)
William H. Stone (Agent)

LOCATION: SW 1/4 of Section 8,
Town of Brighton

TAX PARCEL(S): #30-4-220-083-0301

REQUEST:

Requests an amendment to the Adopted Land Use Plan map for Kenosha County: 2035 (map 65 of the comprehensive plan) from "Farmland Protection", "PEC" & "SEC" to "Farmland Protection", "General Agricultural & Open Land", "PEC" & "SEC".

