


Kenosha



County

BOARD OF SUPERVISORS

RESOLUTION NO. _____

Subject: New Life Bible Church, 112 W Main St, Twin Lakes, WI 53181 (Owner), Tracy B McConnell, 112 W Main St, Twin Lakes, WI 53181 (Agent), requests an amendment to the Adopted Land Use Plan map for Kenosha County: 2035 (map 65 of the comprehensive plan) from "Medium Density Residential" to "Governmental and Institutional" on Tax Parcel #60-4-119-172-1000 located in the NW ¼ of Section 17, T1N, R19E, Town of Randall			
Corrected <input type="checkbox"/>	Corrected <input type="checkbox"/>	2nd Correction <input type="checkbox"/>	Resubmitted <input type="checkbox"/>
Date Submitted: March 20, 2018		Date Resubmitted:	
Submitted By: Planning, Development & Extension Education Committee			
Fiscal Note Attached <input type="checkbox"/>		Legal Note Attached <input type="checkbox"/>	
Prepared By: Andy M. Buehler, Director Division of Planning & Development		Signature: 	

WHEREAS, in compliance with Wisconsin's comprehensive planning law set forth in Section 66.1001 of the Wisconsin Statutes, Kenosha County adopted a Multi-Jurisdictional Comprehensive Plan for Kenosha County: 2035 on April 20, 2010; and,

WHEREAS, New Life Bible Church, 112 W Main St, Twin Lakes, WI 53181 (Owner), Tracy B. McConnell, 112 W Main St, Twin Lakes, WI 53181 (Agent), requests an amendment to the Adopted Land Use Plan map for Kenosha County: 2035 (map 65 of the comprehensive plan) from "Medium-Density Residential" to "Governmental and Institutional" on Tax Parcel #60-4-119-172-1000 located in the NW ¼ of Section 17, T1N, R19E, Town of Randall; and,

WHEREAS, the Kenosha County Division of Planning & Development has published said request in accordance to State Statutes; and

WHEREAS, the Town Board of Randall recommended approval of the request; and,



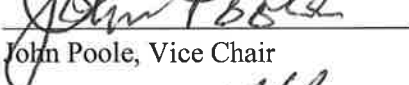


WHEREAS, the Kenosha County Planning, Development and Extension Education Committee held a public hearing on the request on March 14, 2018, and recommended approval of the request.

NOW, THEREFORE, BE IT RESOLVED that pursuant to Sections 59.69 and 66.1001(4) of Wisconsin Statutes, the Kenosha County Board of Supervisors hereby amends the comprehensive plan on Tax Parcel #60-4-119-172-1000 as described above.

NOW, THEREFORE, BE IT FURTHER RESOLVED that the Kenosha County Board of Supervisors enact an ordinance adopting the comprehensive plan change.

Approved by:

PLANNING, DEVELOPMENT
& EXTENSION EDUCATION
COMMITTEE

	<u>Aye</u>	<u>No</u>	<u>Abstain</u>	<u>Excused</u>
 Erin Decker, Chair	<input checked="" type="checkbox"/>	<input type="checkbox"/>	<input type="checkbox"/>	<input type="checkbox"/>
 John Poole, Vice Chair	<input checked="" type="checkbox"/>	<input type="checkbox"/>	<input type="checkbox"/>	<input type="checkbox"/>
 Michael Skalitzy	<input checked="" type="checkbox"/>	<input type="checkbox"/>	<input type="checkbox"/>	<input type="checkbox"/>
 Jill Gillmore	<input checked="" type="checkbox"/>	<input type="checkbox"/>	<input type="checkbox"/>	<input type="checkbox"/>
 Steve Bostrom	<input checked="" type="checkbox"/>	<input type="checkbox"/>	<input type="checkbox"/>	<input type="checkbox"/>

COMPREHENSIVE PLAN
AMENDMENT SITE MAP

PETITIONER(S):

New Life Bible Church (Owner),
Tracy B. McConnell (Agent)

LOCATION: NW 1/4 of Section 17
Town of Randall

TAX PARCEL(S)#60-4-119-172-1000

REQUEST:

Requests an amendment to the Adopted Land Use Plan map for Kenosha County: 2035 (map 65 of the comprehensive plan) from "Medium-Density Residential" to "Governmental and Institutional"

