

Kenosha




County

BOARD OF SUPERVISORS

ORDINANCE NO. _____

Subject: New Life Bible Church, 112 W Main St, Twin Lakes, WI 53181 (Owner), Tracy B. McConnell, 112 W Main St, Twin Lakes, WI 53181 (Agent), requests an amendment to the Adopted Land Use Plan map for Kenosha County: 2035 (map 65 of the comprehensive plan) from "Medium-Density Residential" to "Governmental and Institutional" on Tax Parcel #60-4-119-172-1000 located in the NW ¼ of Section 17, T1N, R19E, Town of Randall

Original <input type="checkbox"/>	Corrected <input type="checkbox"/>	2nd Correction <input type="checkbox"/>	Resubmitted <input type="checkbox"/>
Date Submitted: March 20, 2018		Date Resubmitted:	
Submitted By: Planning Development & Extension Education Committee			
Fiscal Note Attached <input type="checkbox"/>		Legal Note Attached <input type="checkbox"/>	
Prepared By: Andy M. Buehler, Director Division of Planning & Development		Signature: 	

AN ORDINANCE TO AMEND
THE MULTI-JURISDICTIONAL COMPREHENSIVE PLAN FOR KENOSHA COUNTY:
2035 BEING CHAPTER 11 OF THE KENOSHA COUNTY MUNICIPAL CODE

That Tax #60-4-119-172-1000 located in the NW ¼ of Section 17, T1N, R19E, Town of Randall, be changed from "Medium-Density Residential" to "Governmental and Institutional", as presented in the Multi-Jurisdictional Comprehensive Plan for Kenosha County: 2035.

For informational purposes only, this property is located on the southeast corner of the intersection of C.T.H. "F" (Burlington Road) and C.T.H. "P" (388th Avenue).

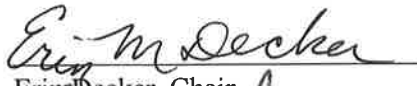


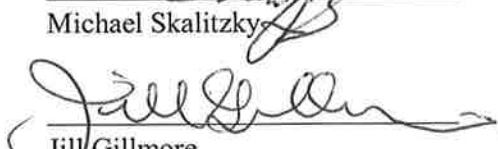

New Life Bible Church (Owner)
Tracy B. McConnell (Agent)

Description: See Exhibit #1 (attached).

This description is intended to extend to the center of all roads.

Approved by:

PLANNING, DEVELOPMENT
& EXTENSION EDUCATION
COMMITTEE

	<u>Aye</u>	<u>No</u>	<u>Abstain</u>	<u>Excused</u>
 Erin Decker, Chair	<input checked="" type="checkbox"/>	<input type="checkbox"/>	<input type="checkbox"/>	<input type="checkbox"/>
 John Poole, Vice Chair	<input checked="" type="checkbox"/>	<input type="checkbox"/>	<input type="checkbox"/>	<input type="checkbox"/>
 Michael Skalitzky	<input checked="" type="checkbox"/>	<input type="checkbox"/>	<input type="checkbox"/>	<input type="checkbox"/>
 Jill Gillmore	<input checked="" type="checkbox"/>	<input type="checkbox"/>	<input type="checkbox"/>	<input type="checkbox"/>
 Steve Bostrom	<input checked="" type="checkbox"/>	<input type="checkbox"/>	<input type="checkbox"/>	<input type="checkbox"/>

COMPREHENSIVE PLAN AMENDMENT SITE MAP

PETITIONER(S):

New Life Bible Church (Owner),
Tracy B. McConnell (Agent)

LOCATION: NW 1/4 of Section 17
Town of Randall

TAX PARCEL(S) #60-4-119-172-1000

REQUEST:

Requests an amendment to the Adopted Land Use Plan map for Kenosha County: 2035 (map 65 of the comprehensive plan) from "Medium-Density Residential" to "Governmental and Institutional"

