

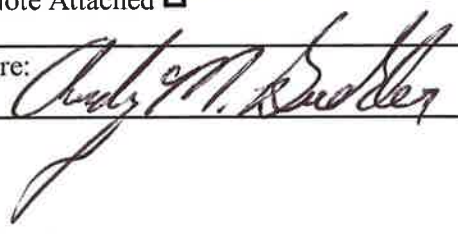
Kenosha



County

BOARD OF SUPERVISORS

ORDINANCE NO. _____

Subject: Neuendank Brighton Land Trust, 9000 Murphy Ln., Skokie, IL 60076 (Owner), requests an amendment to the Adopted Land Use Plan map for Kenosha County: 2035 (map 65 of the comprehensive plan) from "General Agricultural & Open Land", "SEC" & "Non-Farmed Wetland" to "General Agricultural & Open Land", "Rural Residential", "SEC" & "Non-Farmed Wetland" on Tax Parcel #30-4-220-273-0301 located in the S ½ of Section 27, T2N, R20E, Town of Brighton			
Original <input type="checkbox"/>	Corrected <input type="checkbox"/>	2nd Correction <input type="checkbox"/>	Resubmitted <input type="checkbox"/>
Date Submitted: September 19, 2017		Date Resubmitted: August 15, 2017	
Submitted By: Planning Development & Extension Education Committee			
Fiscal Note Attached <input type="checkbox"/>		Legal Note Attached <input type="checkbox"/>	
Prepared By: Andy M. Buehler, Director Division of Planning & Development		Signature: 	

AN ORDINANCE TO AMEND
THE MULTI-JURISDICTIONAL COMPREHENSIVE PLAN FOR KENOSHA COUNTY:
2035 BEING CHAPTER 11 OF THE KENOSHA COUNTY MUNICIPAL CODE

That Tax Parcel #30-4-220-273-0301 located in the S ½ of Section 27, T2N, R20E, Town of Brighton, be changed from "General Agricultural & Open Land", "SEC" & "Non-Farmed Wetland" to "General Agricultural & Open Land", "Rural Residential", "SEC" & "Non-Farmed Wetland", as presented in the Multi-Jurisdictional Comprehensive Plan for Kenosha County: 2035.

For informational purposes only, this property is located on the west side of S.T.H. 75 (252nd Ave.) approximately 460 feet north of the intersection with C.T.H "PH" (Salem Rd).

Neuendank Brighton Land Trust (Owner)


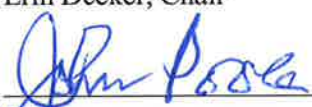
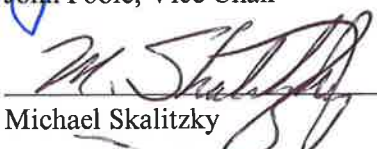
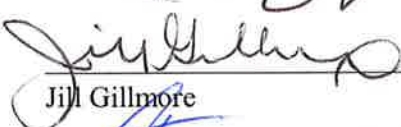

Ordinance – Neuendank Brighton Land Trust (Owner) – Comp Plan Amendment
Page 2

Description: See Exhibit #1 (attached).

This description is intended to extend to the center of all roads.

Approved by:

PLANNING, DEVELOPMENT
& EXTENSION EDUCATION
COMMITTEE

	<u>Aye</u>	<u>No</u>	<u>Abstain</u>	<u>Excused</u>
 Erin Decker, Chair	<input checked="" type="checkbox"/>	<input type="checkbox"/>	<input type="checkbox"/>	<input type="checkbox"/>
 John Poole, Vice Chair	<input checked="" type="checkbox"/>	<input type="checkbox"/>	<input type="checkbox"/>	<input type="checkbox"/>
 Michael Skalitzky	<input checked="" type="checkbox"/>	<input type="checkbox"/>	<input type="checkbox"/>	<input type="checkbox"/>
 Jill Gillmore	<input checked="" type="checkbox"/>	<input type="checkbox"/>	<input type="checkbox"/>	<input type="checkbox"/>
 Steve Bostrom	<input checked="" type="checkbox"/>	<input type="checkbox"/>	<input type="checkbox"/>	<input type="checkbox"/>

COMPREHENSIVE PLAN AMENDMENT SITE MAP

PETITIONER(S):

Neuendank Brighton Land Trust (Owner)

LOCATION: S 1/2 of Section 27,
Town of Brighton

TAX PARCEL(S): #30-4-220-273-0301

REQUEST:

Requests an amendment to the Adopted Land Use Plan map for Kenosha County: 2035 (map 65 of the comprehensive plan) from "General Agricultural & Open Land", "SEC" & "Non-Farmed Wetland" to "General Agricultural & Open Land", "Rural Residential", "SEC" & "Non-Farmed Wetland".

