

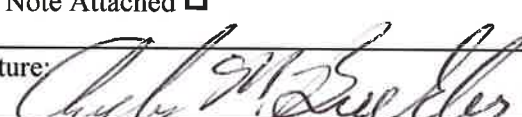
Kenosha



County

BOARD OF SUPERVISORS

RESOLUTION NO. _____

Subject: Alice L. Daly/Green Hill Swiss Farm LLC, 2503 176th Ave, Kenosha, WI 53144-7615 (Owner), Charles Terry, 21202 15th St., Union Grove, WI 53182 (Agent), requests an amendment to the Adopted Land Use Plan map for Kenosha County: 2035 (map 65 of the comprehensive plan) from "Farmland Protection" to "Farmland Protection" & "Suburban-Density Residential" on Tax Parcel #45-4-221-214-0400 located in the SE ¼ of Section 21, T2N, R21E, Town of Paris			
Corrected <input type="checkbox"/>	Corrected <input type="checkbox"/>	2nd Correction <input type="checkbox"/>	Resubmitted <input type="checkbox"/>
Date Submitted: March 20, 2018		Date Resubmitted:	
Submitted By: Planning, Development & Extension Education Committee			
Fiscal Note Attached <input type="checkbox"/>		Legal Note Attached <input type="checkbox"/>	
Prepared By: Andy M. Buehler, Director Division of Planning & Development		Signature: 	

WHEREAS, in compliance with Wisconsin's comprehensive planning law set forth in Section 66.1001 of the Wisconsin Statutes, Kenosha County adopted a Multi-Jurisdictional Comprehensive Plan for Kenosha County: 2035 on April 20, 2010; and,

WHEREAS, Alice L. Daly/Green Hill Swiss Farm LLC, 2503 176th Ave, Kenosha, WI 53144-7615 (Owner), Charles Terry, 21202 15th St., Union Grove, WI 53182 (Agent), requests an amendment to the Adopted Land Use Plan map for Kenosha County: 2035 (map 65 of the comprehensive plan) from "Farmland Protection" to "Farmland Protection" & "Suburban-Density Residential" on Tax Parcel #45-4-221-214-0400 located in the SE ¼ of Section 21, T2N, R21E, Town of Paris; and,

WHEREAS, the Kenosha County Division of Planning & Development has published said request in accordance to State Statutes; and

WHEREAS, the Town Board of Paris recommended approval of the request; and,

WHEREAS, the Kenosha County Planning, Development and Extension Education Committee held a public hearing on the request on March 14, 2018, and recommended approval of the request.

Resolution

Alice L. Daly/Green Hill Swiss Farm LLC (Owner), Charles Terry (Agent) - Comp Plan Amendment






Page 2

NOW, THEREFORE, BE IT RESOLVED that pursuant to Sections 59.69 and 66.1001(4) of Wisconsin Statutes, the Kenosha County Board of Supervisors hereby amends the comprehensive plan on Tax Parcel #45-4-221-214-0400 as described above.

NOW, THEREFORE, BE IT FURTHER RESOLVED that the Kenosha County Board of Supervisors enact an ordinance adopting the comprehensive plan change.

Approved by:

PLANNING, DEVELOPMENT
& EXTENSION EDUCATION
COMMITTEE

	<u>Aye</u>	<u>No</u>	<u>Abstain</u>	<u>Excused</u>
 Erin Decker, Chair	<input checked="" type="checkbox"/>	<input type="checkbox"/>	<input type="checkbox"/>	<input type="checkbox"/>
 John Poole, Vice Chair	<input checked="" type="checkbox"/>	<input type="checkbox"/>	<input type="checkbox"/>	<input type="checkbox"/>
 Michael Skalitzky	<input checked="" type="checkbox"/>	<input type="checkbox"/>	<input type="checkbox"/>	<input type="checkbox"/>
 Jill Gillmore	<input checked="" type="checkbox"/>	<input type="checkbox"/>	<input type="checkbox"/>	<input type="checkbox"/>
 Steve Bostrom	<input type="checkbox"/>	<input checked="" type="checkbox"/>	<input type="checkbox"/>	<input type="checkbox"/>

COMPREHENSIVE PLAN AMENDMENT SITE MAP

PETITIONER(S):

Alice L. Daly/Green Hill Swiss Farm LLC (Owner),
Charles Terry (Agent)

LOCATION: SE 1/4 of Section 21,
Town of Paris

TAX PARCEL(S): #45-4-221-214-0400

REQUEST:

Requests an amendment to the Adopted Land Use Plan map for Kenosha County: 2035 (map 65 of the comprehensive plan) from "Farmland Protection" to "Farmland Protection" & "Suburban-Density Residential".

