


Kenosha



County

BOARD OF SUPERVISORS

ORDINANCE NO. _____

Subject: Alice L. Daly/Green Hill Swiss Farm LLC, 2503 176th Ave, Kenosha, WI 53144-7615 (Owner), Charles Terry, 21202 15th St., Union Grove, WI 53182 (Agent), requests an amendment to the Adopted Land Use Plan map for Kenosha County: 2035 (map 65 of the comprehensive plan) from "Farmland Protection" to "Farmland Protection" & "Suburban-Density Residential" on Tax Parcel #45-4-221-214-0400 located in the SE ¼ of Section 21, T2N, R21E, Town of Paris			
Original <input type="checkbox"/>	Corrected <input type="checkbox"/>	2nd Correction <input type="checkbox"/>	Resubmitted <input type="checkbox"/>
Date Submitted: March 20, 2018		Date Resubmitted:	
Submitted By: Planning Development & Extension Education Committee			
Fiscal Note Attached <input type="checkbox"/>		Legal Note Attached <input type="checkbox"/>	
Prepared By: Andy M. Buehler, Director Division of Planning & Development		Signature: 	

AN ORDINANCE TO AMEND
THE MULTI-JURISDICTIONAL COMPREHENSIVE PLAN FOR KENOSHA COUNTY:
2035 BEING CHAPTER 11 OF THE KENOSHA COUNTY MUNICIPAL CODE

That Tax #45-4-221-214-0400 located in the SE ¼ of Section 21, T2N, R21E, Town of Paris, be changed from "Farmland Protection" to "Farmland Protection" & "Suburban-Density Residential", as presented in the Multi-Jurisdictional Comprehensive Plan for Kenosha County: 2035.

For informational purposes only, this property is located on the east side of C.T.H. "D" (176th Avenue) approximately ½ mile north of the intersection with C.T.H. "N" (38th Street).

Alice L. Daly/Green Hill Swiss Farm LLC (Owner)
Charles Terry (Agent)

Ordinance





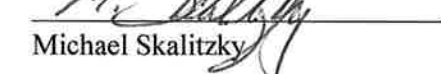
Alice L. Daly/Green Hill Swiss Farm LLC (Owner), Charles Terry (Agent) – Comp Plan Amendment
Page 2

Description: See Exhibit #1 (attached).

This description is intended to extend to the center of all roads.

Approved by:

PLANNING, DEVELOPMENT
& EXTENSION EDUCATION
COMMITTEE

	<u>Aye</u>	<u>No</u>	<u>Abstain</u>	<u>Excused</u>
 Erin Decker, Chair	<input checked="" type="checkbox"/>	<input type="checkbox"/>	<input type="checkbox"/>	<input type="checkbox"/>
 John Poole, Vice Chair	<input checked="" type="checkbox"/>	<input type="checkbox"/>	<input type="checkbox"/>	<input type="checkbox"/>
 Michael Skalitzy	<input checked="" type="checkbox"/>	<input type="checkbox"/>	<input type="checkbox"/>	<input type="checkbox"/>
 Jill Gillmore	<input checked="" type="checkbox"/>	<input type="checkbox"/>	<input type="checkbox"/>	<input type="checkbox"/>
 Steve Bostrom	<input type="checkbox"/>	<input checked="" type="checkbox"/>	<input type="checkbox"/>	<input type="checkbox"/>

COMPREHENSIVE PLAN AMENDMENT SITE MAP

PETITIONER(S):

Alice L. Daly/Green Hill Swiss Farm LLC (Owner),
Charles Terry (Agent)

LOCATION:

SE 1/4 of Section 21,
Town of Paris

TAX PARCEL(S): #45-4-221-214-0400

REQUEST:

Requests an amendment to the Adopted Land Use Plan map for Kenosha County: 2035 (map 65 of the comprehensive plan) from "Farmland Protection" to "Farmland Protection" & "Suburban-Density Residential".

