

Kenosha



County

BOARD OF SUPERVISORS

RESOLUTION NO. _____

Subject: Dennis J. & Jean M. Poepping, 4401 308th Ave., Burlington, WI 53105-9312 (Owner), requests an amendment to the Adopted Land Use Plan map for Kenosha County: 2035 (map 65 of the comprehensive plan) from "Farmland Protection" and "PEC" to "Farmland Protection", "General Agricultural & Open Land" and "PEC" on Tax Parcel #30-4-220-303-0100 located in the SW ¼ of Section 30, T2N, R20E, Town of Brighton

Corrected ☐

Corrected ☐

2nd Correction ☐

Resubmitted ☐

Date Submitted: May 15, 2018

Date Resubmitted:

Submitted By: Planning, Development &
Extension Education Committee

Fiscal Note Attached ☐

Legal Note Attached ☐

Prepared By: Andy M. Buehler, Director
Division of Planning & Development

Signature:

WHEREAS, in compliance with Wisconsin's comprehensive planning law set forth in Section 66.1001 of the Wisconsin Statutes, Kenosha County adopted a Multi-Jurisdictional Comprehensive Plan for Kenosha County: 2035 on April 20, 2010; and,

WHEREAS, Dennis J. & Jean M. Poepping, 4401 308th Ave., Burlington, WI 53105-9312 (Owner), requests an amendment to the Adopted Land Use Plan map for Kenosha County: 2035 (map 65 of the comprehensive plan) from "Farmland Protection" and "PEC" to "Farmland Protection", "General Agricultural & Open Land" and "PEC" on Tax Parcel #30-4-220-303-0100 located in the SW ¼ of Section 30, T2N, R20E, Town of Brighton; and,

WHEREAS, the Kenosha County Division of Planning & Development has published said request in accordance to State Statutes; and

WHEREAS, the Town Board of Brighton recommended approval of the request; and,


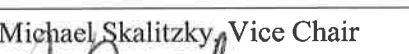
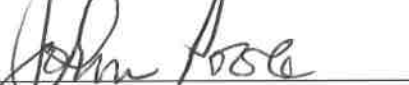

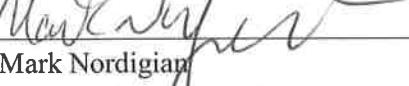
WHEREAS, the Kenosha County Planning, Development and Extension Education Committee held a public hearing on the request on May 9, 2018, and recommended approval of the request.

NOW, THEREFORE, BE IT RESOLVED that pursuant to Sections 59.69 and 66.1001(4) of Wisconsin Statutes, the Kenosha County Board of Supervisors hereby amends the comprehensive plan on Tax Parcel #30-4-220-303-0100 as described above.

NOW, THEREFORE, BE IT FURTHER RESOLVED that the Kenosha County Board of Supervisors enact an ordinance adopting the comprehensive plan change.

Approved by:

PLANNING, DEVELOPMENT
& EXTENSION EDUCATION
COMMITTEE

	<u>Aye</u>	<u>No</u>	<u>Abstain</u>	<u>Excused</u>
 Erin Decker, Chair	<input checked="" type="checkbox"/>	<input type="checkbox"/>	<input type="checkbox"/>	<input type="checkbox"/>
 Michael Skalitzky, Vice Chair	<input type="checkbox"/>	<input type="checkbox"/>	<input type="checkbox"/>	<input checked="" type="checkbox"/>
 John Poole	<input checked="" type="checkbox"/>	<input type="checkbox"/>	<input type="checkbox"/>	<input type="checkbox"/>
 Mark Nordigian	<input checked="" type="checkbox"/>	<input type="checkbox"/>	<input type="checkbox"/>	<input type="checkbox"/>
 Zach Rodriguez	<input checked="" type="checkbox"/>	<input type="checkbox"/>	<input type="checkbox"/>	<input type="checkbox"/>

**COMPREHENSIVE PLAN
AMENDMENT SITE MAP
PETITIONER(S):**

Dennis J. & Jean M. Poepping (Owner)

LOCATION: SW 1/4 of Section 30
Town of Brighton

TAX PARCEL(S) #30-4-220-303-0100

REQUEST:

Requests an amendment to the Adopted Land Use Plan map for Kenosha County: 2035 (map 65 of the comprehensive plan) from "Farmland Protection" and "PEC" to "Farmland Protection", "General Agricultural & Open Land" and "PEC".

