

# Kenosha




# County

## BOARD OF SUPERVISORS

ORDINANCE NO. \_\_\_\_\_

Subject: Dennis J. & Jean M. Poepping, 4401 308<sup>th</sup> Ave., Burlington, WI 53105-9312 (Owner), requests an amendment to the Adopted Land Use Plan map for Kenosha County: 2035 (map 65 of the comprehensive plan) from "Farmland Protection" and "PEC" to "Farmland Protection", "General Agricultural & Open Land" and "PEC" on Tax Parcel #30-4-220-303-0100 located in the SW ¼ of Section 30, T2N, R20E, Town of Brighton

Original <input type="checkbox"/>	Corrected <input type="checkbox"/>	2nd Correction <input type="checkbox"/>	Resubmitted <input type="checkbox"/>
Date Submitted: May 15, 2018		Date Resubmitted:	
Submitted By: Planning Development & Extension Education Committee			
Fiscal Note Attached <input type="checkbox"/>		Legal Note Attached <input type="checkbox"/>	
Prepared By: Andy M. Buehler, Director Division of Planning & Development		Signature: 	

AN ORDINANCE TO AMEND  
THE MULTI-JURISDICTIONAL COMPREHENSIVE PLAN FOR KENOSHA COUNTY:  
2035 BEING CHAPTER 11 OF THE KENOSHA COUNTY MUNICIPAL CODE

That Tax Parcel #30-4-220-303-0100 located in the SW ¼ of Section 30, T2N, R20E, Town of Brighton, be changed from "Farmland Protection" and "PEC" to "Farmland Protection", "General Agricultural & Open Land" and "PEC", as presented in the Multi-Jurisdictional Comprehensive Plan for Kenosha County: 2035.

For informational purposes only, this property is located on the east and west side of 308<sup>th</sup> Avenue from the intersection with 45<sup>th</sup> Street north to a point approximately 1200 feet north of the intersection of 308<sup>th</sup> Avenue and 41<sup>st</sup> Street.


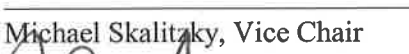
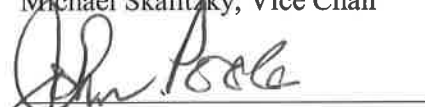


**Dennis J. & Jean M. Poepping (Owner)**

**Description:** See Exhibit #1 (attached).

This description is intended to extend to the center of all roads.

Approved by:

PLANNING, DEVELOPMENT  
& EXTENSION EDUCATION  
COMMITTEE

	<u>Aye</u>	<u>No</u>	<u>Abstain</u>	<u>Excused</u>
 Erin Decker, Chair	<input checked="" type="checkbox"/>	<input type="checkbox"/>	<input type="checkbox"/>	<input type="checkbox"/>
 Michael Skalitzky, Vice Chair	<input type="checkbox"/>	<input type="checkbox"/>	<input type="checkbox"/>	<input checked="" type="checkbox"/>
 John Poole	<input checked="" type="checkbox"/>	<input type="checkbox"/>	<input type="checkbox"/>	<input type="checkbox"/>
 Mark Nordigian	<input checked="" type="checkbox"/>	<input type="checkbox"/>	<input type="checkbox"/>	<input type="checkbox"/>
 Zach Rodriguez	<input checked="" type="checkbox"/>	<input type="checkbox"/>	<input type="checkbox"/>	<input type="checkbox"/>

# COMPREHENSIVE PLAN AMENDMENT SITE MAP

## PETITIONER(S):

Dennis J. & Jean M. Poepping (Owner)

LOCATION: SW 1/4 of Section 30  
Town of Brighton

TAX PARCEL(S) #30-4-220-303-0100

## REQUEST:

Requests an amendment to the Adopted Land Use Plan map for Kenosha County: 2035 (map 65 of the comprehensive plan) from "Farmland Protection" and "PEC" to "Farmland Protection", "General Agricultural & Open Land" and "PEC".

