

Kenosha




County

BOARD OF SUPERVISORS

ORDINANCE NO. _____

Subject: Dennis J. & Jean M. Poepping, 4401 308th Ave., Burlington, WI 53105-9312 (Owner), requesting a rezoning from A-1 Agricultural Preservation Dist. & C-2 Upland Resource Conservancy Dist. to A-1 Agricultural Preservation Dist., A-2 General Agricultural Dist. & C-2 Upland Resource Conservancy Dist. on Tax Parcel #30-4-220-303-0100 located in the SW ¼ of Section 30, T2N, R20E, Town of Brighton

Original <input type="checkbox"/>	Corrected <input type="checkbox"/>	2nd Correction <input type="checkbox"/>	Resubmitted <input type="checkbox"/>
Date Submitted: May 15, 2018		Date Resubmitted:	
Submitted By: Planning Development & Extension Education Committee			
Fiscal Note Attached <input type="checkbox"/>		Legal Note Attached <input type="checkbox"/>	
Prepared By: Andy M. Buehler, Director Division of Planning & Development		Signature: 	

AN ORDINANCE TO AMEND CHAPTER 12 OF THE MUNICIPAL CODE OF KENOSHA COUNTY, WISCONSIN, WITH REFERENCE TO ZONING

That the map referred to in Section 12.02-10 of the Kenosha County General Zoning and Shoreland/Floodplain Zoning Ordinance be amended as follows:

That the zoning of Tax Parcel #30-4-220-303-0100 located in the SW ¼ of Section 30, T2N, R20E, Town of Brighton, be changed as follows:

from A-1 Agricultural Preservation Dist. & C-2 Upland Resource Conservancy Dist. to A-1 Agricultural Preservation Dist., A-2 General Agricultural Dist. & C-2 Upland Resource Conservancy Dist.

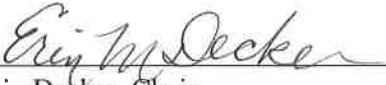


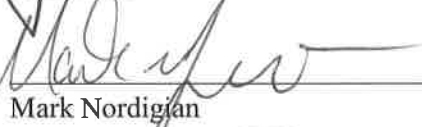

Dennis J. & Jean M. Poepping (Owner)

Description: See Exhibit #1 (attached).

This description is intended to extend to the center of all roads.

Approved by:

PLANNING, DEVELOPMENT
& EXTENSION EDUCATION
COMMITTEE

	<u>Aye</u>	<u>No</u>	<u>Abstain</u>	<u>Excused</u>
 Erin Decker, Chair	<input checked="" type="checkbox"/>	<input type="checkbox"/>	<input type="checkbox"/>	<input type="checkbox"/>
 Michael Skalitzky, Vice Chair	<input type="checkbox"/>	<input type="checkbox"/>	<input type="checkbox"/>	<input checked="" type="checkbox"/>
 John Poole	<input checked="" type="checkbox"/>	<input type="checkbox"/>	<input type="checkbox"/>	<input type="checkbox"/>
 Mark Nordigian	<input checked="" type="checkbox"/>	<input type="checkbox"/>	<input type="checkbox"/>	<input type="checkbox"/>
 Zach Rodriguez	<input checked="" type="checkbox"/>	<input type="checkbox"/>	<input type="checkbox"/>	<input type="checkbox"/>

REZONING SITE MAP

PETITIONER(S):

Dennis J. & Jean M. Poepping (Owner)

LOCATION:

SW 1/4 of Section 30,
Town of Brighton

TAX PARCEL(S): #30-4-220-303-0100

REQUEST:

Requesting a rezoning from A-1 Agricultural Preservation District & C-2 Upland Resource Conservancy District to A-1 Agricultural Preservation District, A-2 General Agricultural District & C-2 Upland Resource Conservancy District.

