


Kenosha



County

BOARD OF SUPERVISORS

ORDINANCE NO. _____

Subject: Lila J. Muhlenbeck/Muhlenbeck Trust, 18216 60th St, Bristol, WI 53104-9748 (Owner), Mike & Lori Muhlenbeck, 1631 Angsley Lane, San Ramon, CA 94582 (Agent), requests an amendment to the Adopted Land Use Plan map for Kenosha County: 2035 (map 65 of the comprehensive plan) from "Farmland Protection" to "General Agricultural and Open Land" & "Suburban-Density Residential" on Tax Parcel #45-4-221-333-0201, located in the SW ¼ of Section 33, T2N, R21E, Town of Paris.			
Original <input type="checkbox"/>	Corrected <input type="checkbox"/>	2nd Correction <input type="checkbox"/>	Resubmitted <input type="checkbox"/>
Date Submitted: April 16, 2019		Date Resubmitted:	
Submitted By: Planning Development & Extension Education Committee			
Fiscal Note Attached <input type="checkbox"/>		Legal Note Attached <input type="checkbox"/>	
Prepared By: Andy M. Buehler, Director Division of Planning & Development		Signature: 	

AN ORDINANCE TO AMEND
THE MULTI-JURISDICTIONAL COMPREHENSIVE PLAN FOR KENOSHA COUNTY:
2035 BEING CHAPTER 11 OF THE KENOSHA COUNTY MUNICIPAL CODE

That Tax Parcel #45-4-221-333-0201, located in the SW ¼ of Section 33, T2N, R21E, Town of Paris, be changed from "Farmland Protection" to "General Agricultural and Open Land" & "Suburban-Density Residential", as presented in the Multi-Jurisdictional Comprehensive Plan for Kenosha County: 2035.

For informational purposes only, this property is located on the north side of C.T.H. "K" (60th Street) approximately 1500 feet east of the westernmost intersection with C.T.H. "D" (184th Avenue.

Lila J. Muhlenbeck/Muhlenbeck Trust (Owner)
Mike & Lori Muhlenbeck (Agent)



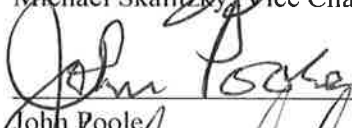

Ordinance - Lila J. Muhlenbeck/Muhlenbeck Trust (Owner), Mike & Lori Muhlenbeck (Agent) -
Comp Plan Amendment
April 16, 2019
Page 2

Description: See Exhibit #1 (attached).

This description is intended to extend to the center of all roads.

Approved by:

PLANNING, DEVELOPMENT
& EXTENSION EDUCATION
COMMITTEE

	<u>Aye</u>	<u>No</u>	<u>Abstain</u>	<u>Excused</u>
 Erin Decker, Chair	<input checked="" type="checkbox"/>	<input type="checkbox"/>	<input type="checkbox"/>	<input type="checkbox"/>
 Michael Skalitzky, Vice Chair	<input checked="" type="checkbox"/>	<input type="checkbox"/>	<input type="checkbox"/>	<input type="checkbox"/>
 John Poole	<input checked="" type="checkbox"/>	<input type="checkbox"/>	<input type="checkbox"/>	<input type="checkbox"/>
 Mark Nordigian	<input checked="" type="checkbox"/>	<input type="checkbox"/>	<input type="checkbox"/>	<input type="checkbox"/>
 Zach Rodriguez	<input type="checkbox"/>	<input type="checkbox"/>	<input type="checkbox"/>	<input checked="" type="checkbox"/>

COMPREHENSIVE PLAN AMENDMENT SITE MAP

PETITIONER(S):

Lila J. Muhlenbeck/Muhlenbeck Trust (Owner),
Mike & Lori Muhlenbeck (Agent)

LOCATION: SW 1/4 of Section 33,
Town of Paris

TAX PARCEL(S): #45-4-221-333-0201

REQUEST:

Requests an amendment to the Adopted Land Use Plan map for Kenosha County: 2035 (map 65 of the comprehensive plan) from "Farmland Protection" to "General Agricultural & Open Land" and "Suburban-Density Residential".

