


# Kenosha



# County

## BOARD OF SUPERVISORS

ORDINANCE NO. \_\_\_\_\_

Subject: Michael J. & Ann M. Grossman, 25537 52 <sup>nd</sup> St., Salem, WI 53168 (Owner), requesting a rezoning from A-2 General Agricultural Dist., C-2 Upland Resource Conservancy Dist. & C-1 Lowland Resource Conservancy Dist. to A-2 General Agricultural Dist., R-1 Rural Residential Dist., C-2 Upland Resource Conservancy Dist. & C-1 Lowland Resource Conservancy Dist. on Tax Parcel #30-4-220-344-0406, located in the SE ¼ of Section 34, T2N, R20E, Town of Brighton			
Original <input type="checkbox"/>	Corrected <input type="checkbox"/>	2nd Correction <input type="checkbox"/>	Resubmitted <input type="checkbox"/>
Date Submitted: May 19, 2020		Date Resubmitted:	
Submitted By: Planning Development & Extension Education Committee			
Fiscal Note Attached <input type="checkbox"/>		Legal Note Attached <input type="checkbox"/>	
Prepared By: Andy M. Buehler, Director Division of Planning & Development		Signature: 	

### AN ORDINANCE TO AMEND CHAPTER 12 OF THE MUNICIPAL CODE OF KENOSHA COUNTY, WISCONSIN, WITH REFERENCE TO ZONING

That the map referred to in Section 12.02-10 of the Kenosha County General Zoning and Shoreland/Floodplain Zoning Ordinance be amended as follows:

That the zoning of Tax Parcel #30-4-220-344-0406, located in the SE ¼ of Section 34, T2N, R20E, Town of Brighton, be changed as follows:

from A-2 General Agricultural Dist., C-2 Upland Resource Conservancy Dist. & C-1 Lowland Resource Conservancy Dist. to A-2 General Agricultural Dist., R-1 Rural Residential Dist., C-2 Upland Resource Conservancy Dist. & C-1 Lowland Resource Conservancy Dist.

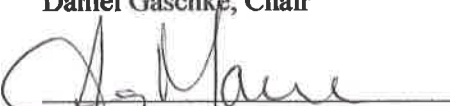



Michael J. and Ann M. Grossman (Owner)

**Description:** See Exhibit #1 (attached).

This description is intended to extend to the center of all roads.

Approved by:

PLANNING, DEVELOPMENT  
& EXTENSION EDUCATION  
COMMITTEE

	<u>Aye</u>	<u>No</u>	<u>Abstain</u>	<u>Excused</u>
 Daniel Gaschke, Chair	<input checked="" type="checkbox"/>	<input type="checkbox"/>	<input type="checkbox"/>	<input type="checkbox"/>
 Amy Maurer, Vice Chair	<input checked="" type="checkbox"/>	<input type="checkbox"/>	<input type="checkbox"/>	<input type="checkbox"/>
 Sandra Beth	<input checked="" type="checkbox"/>	<input type="checkbox"/>	<input type="checkbox"/>	<input type="checkbox"/>
 Gabe Nudo	<input checked="" type="checkbox"/>	<input type="checkbox"/>	<input type="checkbox"/>	<input type="checkbox"/>
 Zach Rodriguez	<input checked="" type="checkbox"/>	<input type="checkbox"/>	<input type="checkbox"/>	<input type="checkbox"/>

## REZONING SITE MAP

### PETITIONER(S):

Michael J. & Ann M. Grossman (Owner).

### LOCATION:

SE 1/4 of Section 34  
Town of Brighton

TAX PARCEL(S): #30-4-220-344-0406

### REQUEST:

Requesting a rezoning from A-2 General  
Agricultural Dist., C-2 Upland Resource  
Conservancy Dist. & C-1 Lowland Resource  
Conservancy Dist. to A-2 General Agricultural  
Dist., R-1 Rural Residential Dist., C-2 Upland  
Resource Conservancy Dist. & C-1 Lowland  
Resource Conservancy Dist.

