


Kenosha



County

BOARD OF SUPERVISORS

RESOLUTION NO. _____

Subject: Elmer R. Weis, 17111 38 th St., Kenosha, WI 53144 (Owner), requests an amendment to the Adopted Land Use Plan map for Kenosha County: 2035 (map 65 of the comprehensive plan) from "Farmland Protection" & "Non-Farmed Wetland" to "Farmland Protection", "Suburban-Density Residential" & "Non-Farmed Wetland" on Tax Parcel # 45-4-221-284-0100, located in the southeast ¼ of Section 28, T2N, R21E, Town of Paris			
Corrected <input type="checkbox"/>	Corrected <input type="checkbox"/>	2nd Correction <input type="checkbox"/>	Resubmitted <input type="checkbox"/>
Date Submitted: September 15, 2020		Date Resubmitted:	
Submitted By: Planning, Development & Extension Education Committee			
Fiscal Note Attached <input type="checkbox"/>		Legal Note Attached <input type="checkbox"/>	
Prepared By: Andy M. Buehler, Director Division of Planning & Development		Signature: 	

WHEREAS, in compliance with Wisconsin's comprehensive planning law set forth in Section 66.1001 of the Wisconsin Statutes, Kenosha County adopted a Multi-Jurisdictional Comprehensive Plan for Kenosha County: 2035 on April 20, 2010; and,

WHEREAS, Elmer R. Weis, 17111 38th St., Kenosha, WI 53144 (Owner), requests an amendment to the Adopted Land Use Plan map for Kenosha County: 2035 (map 65 of the comprehensive plan) from "Farmland Protection" & "Non-Farmed Wetland" to "Farmland Protection", "Suburban-Density Residential" & "Non-Farmed Wetland" on Tax Parcel # 45-4-221-284-0100, located in the southeast ¼ of Section 28, T2N, R21E, Town of Paris; and,

WHEREAS, the Kenosha County Division of Planning & Development has published said request in accordance to State Statutes; and

WHEREAS, the Town Board of Paris recommended approval of the request; and,

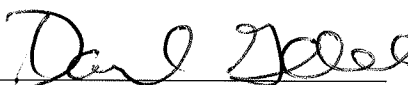

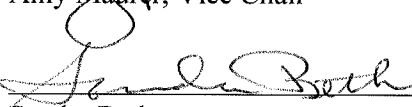

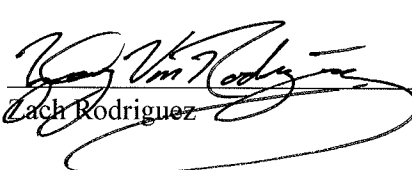
WHEREAS, the Kenosha County Planning, Development and Extension Education Committee held a public hearing on the request on September 9, 2020, and recommended approval of the request.

NOW, THEREFORE, BE IT RESOLVED that pursuant to Sections 59.69 and 66.1001(4) of Wisconsin Statutes, the Kenosha County Board of Supervisors hereby amends the comprehensive plan on Tax Parcel #45-4-221-284-0100 as described above.

NOW, THEREFORE, BE IT FURTHER RESOLVED that the Kenosha County Board of Supervisors enact an ordinance adopting the comprehensive plan change.

Approved by:

PLANNING, DEVELOPMENT
& EXTENSION EDUCATION
COMMITTEE

	<u>Aye</u>	<u>No</u>	<u>Abstain</u>	<u>Excused</u>
 Daniel Gaschke, Chair	<input checked="" type="checkbox"/>	<input type="checkbox"/>	<input type="checkbox"/>	<input type="checkbox"/>
 Amy Maurer, Vice Chair	<input checked="" type="checkbox"/>	<input type="checkbox"/>	<input type="checkbox"/>	<input type="checkbox"/>
 Sandra Beth	<input checked="" type="checkbox"/>	<input type="checkbox"/>	<input type="checkbox"/>	<input type="checkbox"/>
 Gabe Nudo	<input type="checkbox"/>	<input type="checkbox"/>	<input type="checkbox"/>	<input checked="" type="checkbox"/>
 Zach Rodriguez	<input checked="" type="checkbox"/>	<input type="checkbox"/>	<input type="checkbox"/>	<input type="checkbox"/>

COMPREHENSIVE PLAN
AMENDMENT SITE MAP

PETITIONER(S):

Elmer R. Weis (Owner)

LOCATION:

SE 1/4 of Section 28
Town of Paris

TAX PARCEL(S): #45-4-221-284-0100

REQUEST:

Requests an amendment to the Adopted Land Use Plan map for Kenosha County: 2035 (map 65 of the comprehensive plan) from "Farmland Protection" & "Non-Farmed Wetland" to "Farmland Protection", "Suburban-Density Residential" & "Non-Farmed Wetland".

