

Kenosha




County

BOARD OF SUPERVISORS

ORDINANCE NO. _____

Subject: Elmer R. Weis, 17111 38th St., Kenosha, WI 53144 (Owner), requests an amendment to the Adopted Land Use Plan map for Kenosha County: 2035 (map 65 of the comprehensive plan) from "Farmland Protection" & "Non-Farmed Wetland" to "Farmland Protection", "Suburban-Density Residential" & "Non-Farmed Wetland" on Tax Parcel # 45-4-221-284-0100, located in the southeast ¼ of Section 28, T2N, R21E, Town of Paris.

Original <input type="checkbox"/>	Corrected <input type="checkbox"/>	2nd Correction <input type="checkbox"/>	Resubmitted <input type="checkbox"/>
Date Submitted: September 15, 2020		Date Resubmitted:	
Submitted By: Planning Development & Extension Education Committee			
Fiscal Note Attached <input type="checkbox"/>		Legal Note Attached <input type="checkbox"/>	
Prepared By: Andy M. Buehler, Director Division of Planning & Development		Signature: 	

AN ORDINANCE TO AMEND
THE MULTI-JURISDICTIONAL COMPREHENSIVE PLAN FOR KENOSHA COUNTY:
2035 BEING CHAPTER 11 OF THE KENOSHA COUNTY MUNICIPAL CODE

That Tax Parcel #45-4-221-284-0100, located in the southeast ¼ of Section 28, T2N, R21E, Town of Paris, be changed from "Farmland Protection" & "Non-Farmed Wetland" to "Farmland Protection", "Suburban-Density Residential" & "Non-Farmed Wetland" as presented in the Multi-Jurisdictional Comprehensive Plan for Kenosha County: 2035.

For informational purposes only, this property is located on the south east corner of the intersection between C.T.H. "N" and C.T.H. "D".




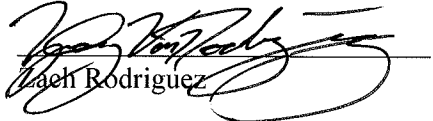
Elmer R. Weis (Owner)

Description: See Exhibit #1 (attached).

This description is intended to extend to the center of all roads.

Approved by:

PLANNING, DEVELOPMENT
& EXTENSION EDUCATION
COMMITTEE

	<u>Aye</u>	<u>No</u>	<u>Abstain</u>	<u>Excused</u>
 Daniel Gaschke, Chair	<input checked="" type="checkbox"/>	<input type="checkbox"/>	<input type="checkbox"/>	<input type="checkbox"/>
 Amy Mabrey, Vice Chair	<input checked="" type="checkbox"/>	<input type="checkbox"/>	<input type="checkbox"/>	<input type="checkbox"/>
 Sandra Beth	<input checked="" type="checkbox"/>	<input type="checkbox"/>	<input type="checkbox"/>	<input type="checkbox"/>
 _____	<input type="checkbox"/>	<input type="checkbox"/>	<input type="checkbox"/>	<input checked="" type="checkbox"/>
Gabe Nudo				
 Zach Rodriguez	<input checked="" type="checkbox"/>	<input type="checkbox"/>	<input type="checkbox"/>	<input type="checkbox"/>

COMPREHENSIVE PLAN
AMENDMENT SITE MAP

PETITIONER(S):

Elmer R. Weis (Owner)

LOCATION:

SE 1/4 of Section 28
Town of Paris

TAX PARCEL(S): #45-4-221-284-0100

REQUEST:

Requests an amendment to the Adopted Land Use Plan map for Kenosha County: 2035 (map 65 of the comprehensive plan) from "Farmland Protection" & "Non-Farmed Wetland" to "Farmland Protection", "Suburban-Density Residential" & "Non-Farmed Wetland".

