

COMPREHENSIVE PLAN AMENDMENT SITE MAP

PETITIONER(S):

HCP2 LLC (Owner)
Jeff Badtke (Agent)

LOCATION: SW 1/4 of Section 33
Town of Brighton

TAX PARCEL(S): #30-4-220-333-0301

REQUEST:

Requests an amendment to the Adopted Land Use Plan map for Kenosha County: 2035 (map 65 of the comprehensive plan) from "Farmland Protection", "General Agricultural & Open Land" & "SEC" to "Farmland Protection", "General Agricultural & Open Land", "Rural-Density Residential" & "SEC".

C.T.H. "NN"









"General Agriculture and Open Land"
to "Rural-Density Residential"
5.91 acres

"General Agriculture and Open Land"
to "Farmland Protection"
4 acres

All other land use
remain the same

C.T.H. "K"

Land Use Plan Districts

-  Amendment Area
-  Medium-Density Residential
-  Suburban-Density Residential
-  Farmland Protection
-  Suburban-Density Residential
-  General Agricultural and Open Land
-  Secondary Environmental Corridor
-  Street and Highway Right-of-Way

1 inch = 700 feet

Hcp2 LLC Comp Plan.mxd

