

Kenosha

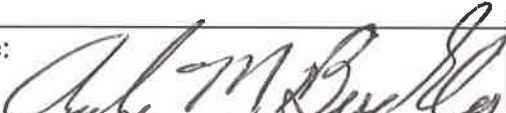


County

BOARD OF SUPERVISORS

ORDINANCE NO. _____

Subject: Anthony and Margaret Marino Family Limited Partnership, PO Box 873, New Munster, WI 53152 (Owner), Nancy Wagner, 5530 376th Ave., Burlington, WI 53105 (Agent), requests an amendment to the Adopted Land Use Plan map for Kenosha County: 2035 (map 65 of the comprehensive plan) from “Farmland Protection” & “Non-Farmed Wetland” to “Farmland Protection”, “General Agricultural & Open Land” & “Non-Farmed Wetland” on Tax Parcel #30-4-220-241-0100, located in the northeast ¼ of Section 24, T2N, R20E, Town of Brighton.

Original <input type="checkbox"/>	Corrected <input type="checkbox"/>	2nd Correction <input type="checkbox"/>	Resubmitted <input type="checkbox"/>
Date Submitted: October 20, 2020		Date Resubmitted:	
Submitted By: Planning Development & Extension Education Committee			
Fiscal Note Attached <input type="checkbox"/>		Legal Note Attached <input type="checkbox"/>	
Prepared By: Andy M. Buehler, Director Division of Planning & Development		Signature: 	

AN ORDINANCE TO AMEND
THE MULTI-JURISDICTIONAL COMPREHENSIVE PLAN FOR KENOSHA COUNTY:
2035 BEING CHAPTER 11 OF THE KENOSHA COUNTY MUNICIPAL CODE

That Tax Parcel #30-4-220-241-0100, located in the northeast ¼ of Section 24, T2N, R20E, Town of Brighton, be changed from “Farmland Protection” & “Non-Farmed Wetland” to “Farmland Protection”, “General Agricultural & Open Land” & “Non-Farmed Wetland”, as presented in the Multi-Jurisdictional Comprehensive Plan for Kenosha County: 2035.

For informational purposes only, this property is located on the southwestern corner of the intersection between 18th Street and 216th Avenue.

Anthony and Margaret Marino Family Limited Partnership (Owner)
Nancy Wagner (Agent)


Ordinance – Anthony and Margaret Marino Family Limited Partnership (Owner), Nancy Wagner
(Agent) - Comp Plan Amendment
October 20, 2020

Description: See Exhibit #1 (attached).

This description is intended to extend to the center of all roads.


Approved by:

PLANNING, DEVELOPMENT
& EXTENSION EDUCATION
COMMITTEE

	<u>Aye</u>	<u>No</u>	<u>Abstain</u>	<u>Excused</u>
 Daniel Gaschke, Chair	<input checked="" type="checkbox"/>	<input type="checkbox"/>	<input type="checkbox"/>	<input type="checkbox"/>

Amy Maurer, Vice Chair


<input type="checkbox"/>	<input type="checkbox"/>	<input type="checkbox"/>	<input checked="" type="checkbox"/>
--------------------------	--------------------------	--------------------------	-------------------------------------


Sandra Beth

<input checked="" type="checkbox"/>	<input type="checkbox"/>	<input type="checkbox"/>	<input type="checkbox"/>
-------------------------------------	--------------------------	--------------------------	--------------------------

Gabe Nudo

<input type="checkbox"/>	<input type="checkbox"/>	<input type="checkbox"/>	<input checked="" type="checkbox"/>
--------------------------	--------------------------	--------------------------	-------------------------------------


Zach Rodriguez

<input checked="" type="checkbox"/>	<input type="checkbox"/>	<input type="checkbox"/>	<input type="checkbox"/>
-------------------------------------	--------------------------	--------------------------	--------------------------

COMPREHENSIVE PLAN AMENDMENT SITE MAP

PETITIONER(S):

Anthony and Margaret Marino Family
Limited Partnership (Owner)
Nancy Wagner (Agent)

LOCATION: NE 1/4 of Section 24
Town of Brighton

TAX PARCEL(S): #30-4-220-241-0100

REQUEST:

Requests an amendment to the Adopted Land Use Plan map for Kenosha County: 2035 (map 65 of the comprehensive plan) from "Farmland Protection" & "Non-Farmed Wetland" to "Farmland Protection", "General Agricultural & Open Land" & "Non-Farmed Wetland"

