


Kenosha**County****BOARD OF SUPERVISORS****ORDINANCE NO. _____**

Subject: Daniel J. & Karen U. Helbling, 1051 N. Beaumont Ave., Kansasville, WI 53182 (Owner), requests an amendment to the Adopted Land Use Plan map for Kenosha County: 2035 (map 65 of the comprehensive plan) from "Industrial" to "Industrial" & "Commercial" on Tax Parcel #45-4-221-052-0227, located in the northwest ¼ of Section 5, T2N, R21E, Town of Paris

Original <input type="checkbox"/>	Corrected <input type="checkbox"/>	2nd Correction <input type="checkbox"/>	Resubmitted <input type="checkbox"/>
Date Submitted: May 18, 2021		Date Resubmitted:	
Submitted By: Planning Development & Extension Education Committee			
Fiscal Note Attached <input type="checkbox"/>		Legal Note Attached <input type="checkbox"/>	
Prepared By: Andy M. Buehler, Director Division of Planning & Development		Signature:  <small>DocuSigned by: 5E6F88190951407...</small>	

**AN ORDINANCE TO AMEND CHAPTER 12 OF THE MUNICIPAL CODE OF
KENOSHA COUNTY, WISCONSIN, WITH REFERENCE TO ZONING**

That the map referred to in Section 12.02-10 of the Kenosha County General Zoning and Shoreland/Floodplain Zoning Ordinance be amended as follows:

That the zoning of Tax #45-4-221-052-0227, located in the northwest ¼ of Section 5, T2N, R21E, Town of Paris, be changed as follows:

from "Industrial" to "Industrial" & "Commercial"


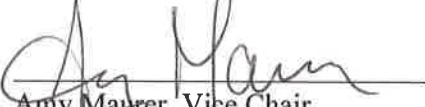



Daniel J. & Karen U. Helbling (Owner)

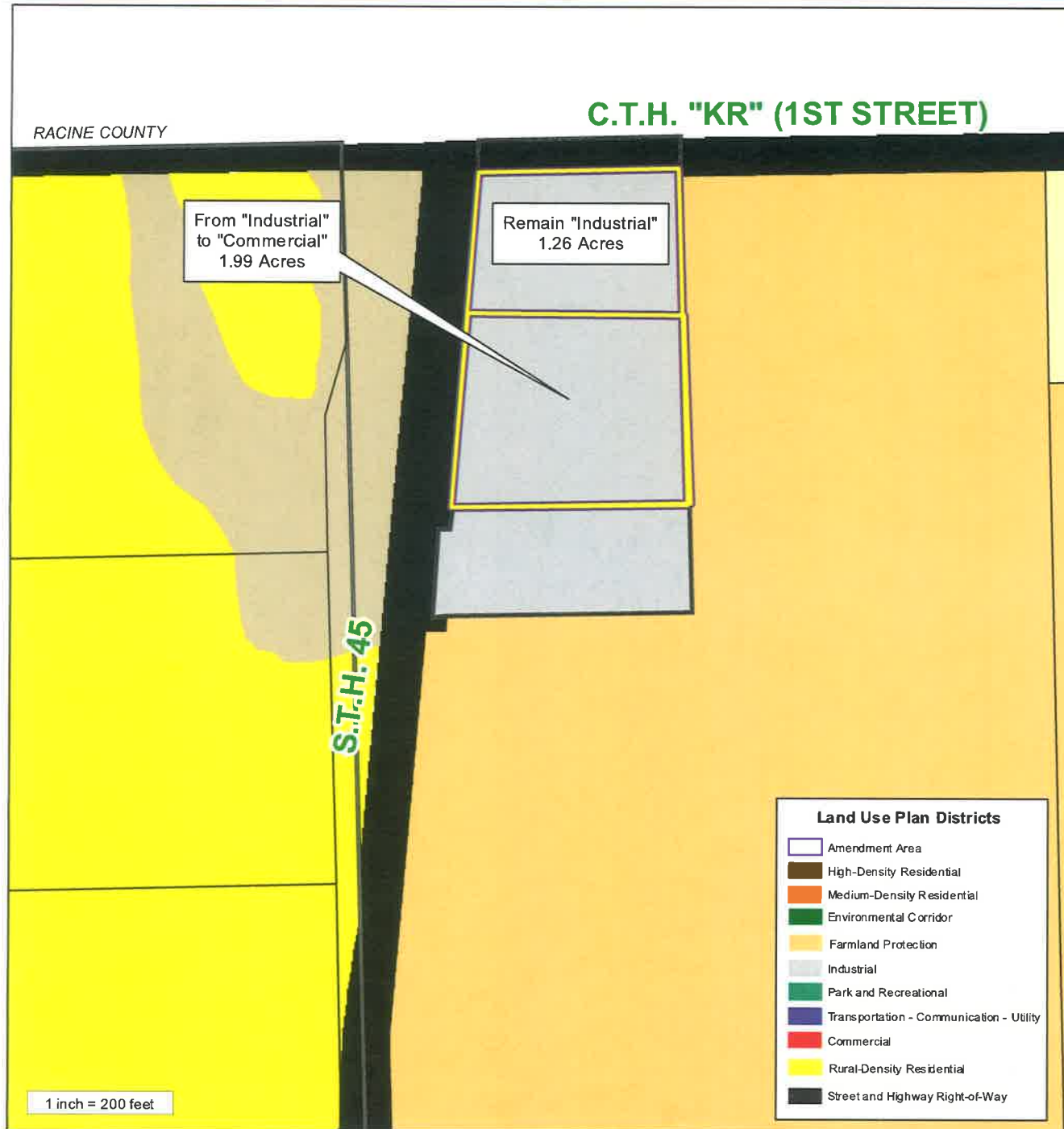
Description: See Exhibit #1 (attached).

This description is intended to extend to the center of all roads.

Approved by:

PLANNING, DEVELOPMENT
& EXTENSION EDUCATION
COMMITTEE

	<u>Aye</u>	<u>No</u>	<u>Abstain</u>	<u>Excused</u>
 Daniel Gaschke, Chair	<input checked="" type="checkbox"/>	<input type="checkbox"/>	<input type="checkbox"/>	<input type="checkbox"/>
 Amy Maurer, Vice Chair	<input checked="" type="checkbox"/>	<input type="checkbox"/>	<input type="checkbox"/>	<input type="checkbox"/>
 Sandra Beth	<input checked="" type="checkbox"/>	<input type="checkbox"/>	<input type="checkbox"/>	<input type="checkbox"/>
 Gabe Nudo	<input checked="" type="checkbox"/>	<input type="checkbox"/>	<input type="checkbox"/>	<input type="checkbox"/>
 Zach Rodriguez	<input checked="" type="checkbox"/>	<input type="checkbox"/>	<input type="checkbox"/>	<input type="checkbox"/>



COMPREHENSIVE PLAN AMENDMENT SITE MAP

PETITIONER(S):

Daniel J. & Karen U. Helbing (Owner)

LOCATION: NE 1/4 of Section 05
Town of Paris

TAX PARCEL(S): #45-4-221-052-0227

REQUEST:

Requests an amendment to the Adopted Land Use Plan map for Kenosha County: 2035 (map 65 of the comprehensive plan) from "Industrial" to "Industrial" & "Commercial".

