


Kenosha**County****BOARD OF SUPERVISORS****ORDINANCE NO. _____**

Subject: John P. Lourigan Trust, 844 172nd Ave., Union Grove, WI 53182 (Owner), John P. Lourigan, 844 172nd Ave., Union Grove, WI 53182 (Agent), requesting a rezoning from A-1 Agricultural Preservation Dist., R-2 Suburban Single-Family Residential Dist., C-1 Lowland Resource Conservancy Dist. & PUD Planned Unit Development Overlay Dist. to A-1 Agricultural Preservation Dist., R-2 Suburban Single-Family Residential Dist., C-1 Lowland Resource Conservancy Dist. & PUD Planned Unit Development Overlay Dist. on Tax Parcel #45-4-221-091-0314, located in the east ½ of Section 9, T2N, R21E, Town of Paris

Original <input type="checkbox"/>	Corrected <input type="checkbox"/>	2nd Correction <input type="checkbox"/>	Resubmitted <input type="checkbox"/>
Date Submitted: July 20, 2021		Date Resubmitted:	
Submitted By: Planning Development & Extension Education Committee			
Fiscal Note Attached <input type="checkbox"/>		Legal Note Attached <input type="checkbox"/>	
Prepared By: Andy M. Buehler, Director Division of Planning & Development		Signature:  <small>DocuSigned by: 5E5F88198951407</small>	

**AN ORDINANCE TO AMEND CHAPTER 12 OF THE MUNICIPAL CODE OF
KENOSHA COUNTY, WISCONSIN, WITH REFERENCE TO ZONING**

That the map referred to in Section 12.02-10 of the Kenosha County General Zoning and Shoreland/Floodplain Zoning Ordinance be amended as follows:

That the zoning of Tax #45-4-221-091-0314, located in the east ½ of Section 9, T2N, R21E, Town of Paris, be changed as follows:

from A-1 Agricultural Preservation Dist., R-2 Suburban Single-Family Residential Dist., C-1 Lowland Resource Conservancy Dist. & PUD Planned Unit Development Overlay Dist. to A-1 Agricultural Preservation Dist., R-2 Suburban Single-Family Residential Dist., C-1 Lowland Resource Conservancy Dist. & PUD Planned Unit Development Overlay Dist.

John P. Lourigan Trust (Owner)
John P. Lourigan (Agent)

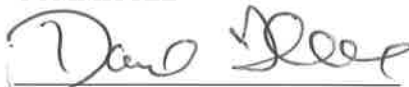
John P. Lourigan Trust (Owner), John P. Lourigan (Agent) – Rezoning – July 20, 2021
Page 2

Description: See Exhibit #1 (attached).


This description is intended to extend to the center of all roads.

Approved by:

PLANNING, DEVELOPMENT
& EXTENSION EDUCATION
COMMITTEE



Daniel Gaschke, Chair



Amy Maurer, Vice Chair



Sandra Beth



Gabe Nudo



Zach Rodriguez

Aye No Abstain Excused

☒ ☐ ☐ ☐

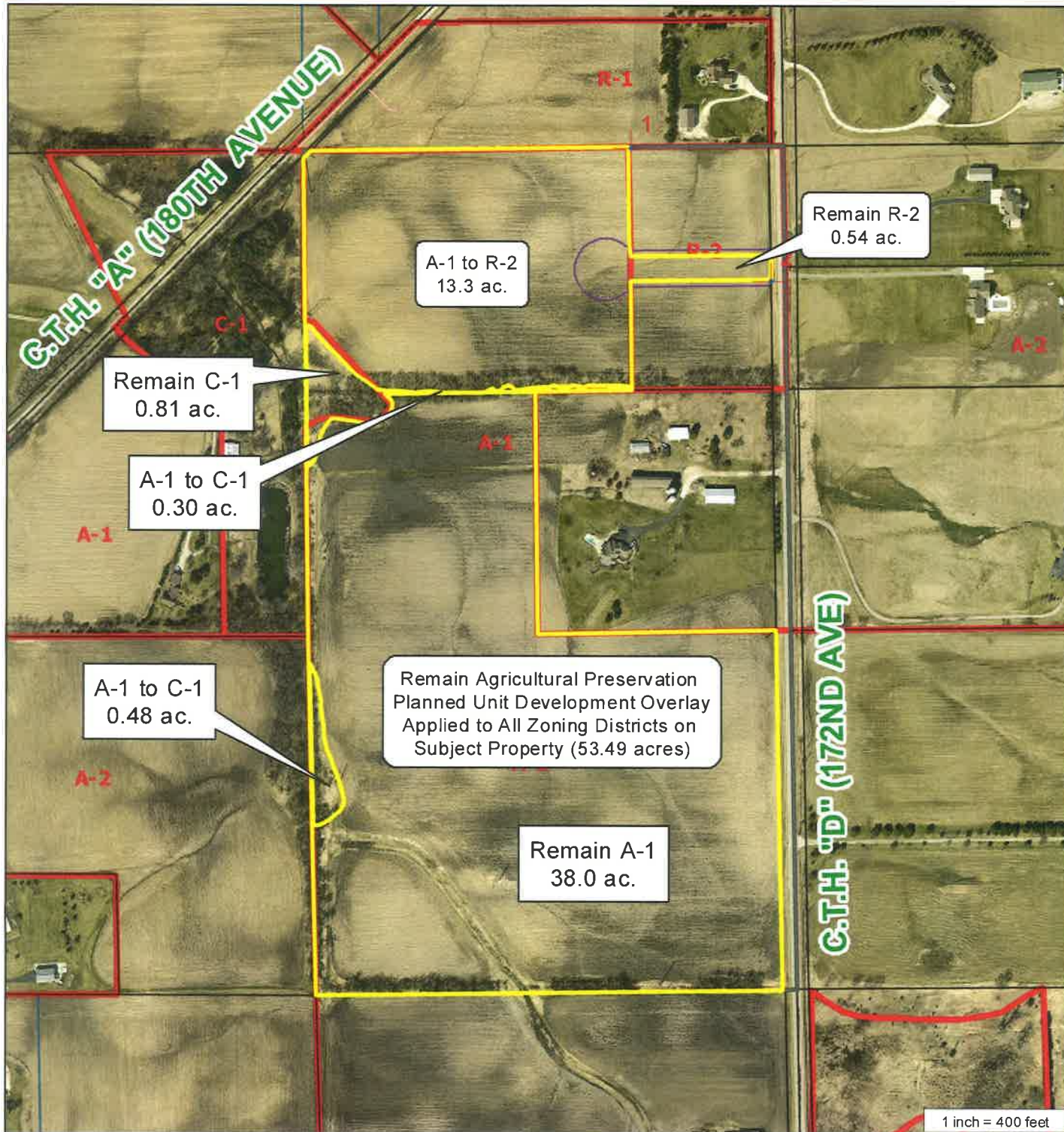
☒ ☐ ☐ ☐

☒ ☐ ☐ ☐

☒ ☐ ☐ ☐

☒ ☐ ☐ ☐

\\PDDATA\ORDINANCES\2021 Ordinances\07-2021 Lourigan Rezone.doc



REZONING SITE MAP

PETITIONER(S):

John P. Lourigan Trust (Owner)
John P. Lourigan (Agent)

LOCATION: E 1/2 of Section 9
Town of Paris

TAX PARCEL(S): #45-4-221-091-0314

REQUEST:

Requesting a rezoning from A-1 Agricultural Preservation Dist., R-2 Suburban Single-Family Residential Dist., C-1 Lowland Resource Conservancy Dist. & PUD Planned Unit Development Overlay Dist. to A-1 Agricultural Preservation Dist., R-2 Suburban Single-Family Residential Dist., C-1 Lowland Resource Conservancy Dist. & PUD Planned Unit Development Overlay Dist.

