


**Kenosha****County****BOARD OF SUPERVISORS****ORDINANCE NO. \_\_\_\_\_**

Subject: Jerome N. Fliess, 422 144 <sup>th</sup> Ave., Union Grove, WI 53182 (Owner), requesting a rezoning from A-1 Agricultural Preservation Dist. to A-1 Agricultural Preservation Dist., R-2 Suburban Single-Family Residential Dist. & PUD Planned Unit Development Overlay Dist. on Tax Parcel #45-4-221-023-0100, located in the southwest ¼ of Section 2, T2N, R21E, Town of Paris			
Original <input type="checkbox"/>	Corrected <input type="checkbox"/>	2nd Correction <input type="checkbox"/>	Resubmitted <input type="checkbox"/>
Date Submitted: July 20, 2021		Date Resubmitted:	
Submitted By: Planning Development & Extension Education Committee			
Fiscal Note Attached <input type="checkbox"/>		Legal Note Attached <input type="checkbox"/>	
Prepared By: Andy M. Buehler, Director Division of Planning & Development		Signature:  <small>DocuSigned by: 5E5F88199951407...</small>	

**AN ORDINANCE TO AMEND CHAPTER 12 OF THE MUNICIPAL CODE OF  
KENOSHA COUNTY, WISCONSIN, WITH REFERENCE TO ZONING**

That the map referred to in Section 12.02-10 of the Kenosha County General Zoning and Shoreland/Floodplain Zoning Ordinance be amended as follows:

That the zoning of Tax Parcel #45-4-221-023-0100, located in the southwest ¼ of Section 2, T2N, R21E, Town of Paris, be changed as follows:

from A-1 Agricultural Preservation Dist., R-2 Suburban Single-Family Residential Dist.  
& PUD Planned Unit Development Overlay Dist.

**Jerome N. Fliess (Owner)**






Jerome N. Fliess (Owner) – Rezoning – July 20, 2021  
Page 2

**Description:** See Exhibit #1 (attached).

This description is intended to extend to the center of all roads.

Approved by:

PLANNING, DEVELOPMENT  
& EXTENSION EDUCATION  
COMMITTEE

	<u>Aye</u>	<u>No</u>	<u>Abstain</u>	<u>Excused</u>
 Daniel Gaschke, Chair	<input checked="" type="checkbox"/>	<input type="checkbox"/>	<input type="checkbox"/>	<input type="checkbox"/>
 Amy Maurer, Vice Chair	<input checked="" type="checkbox"/>	<input type="checkbox"/>	<input type="checkbox"/>	<input type="checkbox"/>
 Sandra Beth	<input checked="" type="checkbox"/>	<input type="checkbox"/>	<input type="checkbox"/>	<input type="checkbox"/>
 Gabe Nudo	<input checked="" type="checkbox"/>	<input type="checkbox"/>	<input type="checkbox"/>	<input type="checkbox"/>
 Zach Rodriguez	<input checked="" type="checkbox"/>	<input type="checkbox"/>	<input type="checkbox"/>	<input type="checkbox"/>



## REZONING SITE MAP

PETITIONER(S):  
Jerome N. Fliess (Owner)

LOCATION: SW 1/4 of Section 02  
Town of Paris

TAX PARCEL(S): #45-4-221-023-0100

### REQUEST:

Requesting a rezoning from from A-1 Agricultural Preservation Dist. to A-1 Agricultural Preservation Dist., R-2 Suburban-Density Residential Dist. & Agriculture Preservation Planned Unit Development Dist.

