


Kenosha**County****BOARD OF SUPERVISORS****ORDINANCE NO. _____**

Subject: Brighton Endeavors LLC, 13118 IL Route 176, Woodstock, IL 60098 (Owner), Ed Possing, 2814 Blaine Ave., Racine, WI 53405 (Agent), requests an amendment to the Adopted Land Use Plan map for Kenosha County: 2035 (map 65 of the comprehensive plan) from "Farmland Protection", "INRA" & "Non-Farmed Wetland" to "Farmland Protection", "General Agricultural and Open Land", "INRA" & "Non-Farmed Wetland" on Tax Parcel #30-4-220-052-0401, located in the west ½ of Section 5, T2N, R20E, Town of Brighton

| | | | |
|--|------------------------------------|---|--------------------------------------|
| Original <input type="checkbox"/> | Corrected <input type="checkbox"/> | 2nd Correction <input type="checkbox"/> | Resubmitted <input type="checkbox"/> |
| Date Submitted: February 16, 2022 | | Date Resubmitted: | |
| Submitted By: Planning Development & Extension Education Committee | | | |
| Fiscal Note Attached <input type="checkbox"/> | | Legal Note Attached <input type="checkbox"/> | |
| Prepared By: Andy M. Buehler, Director Division of Planning & Development | | Signature:  <small>DocuSigned by: 5E5F88189951407...</small> | |

**AN ORDINANCE TO AMEND CHAPTER 12 OF THE MUNICIPAL CODE OF
KENOSHA COUNTY, WISCONSIN, WITH REFERENCE TO ZONING**

That the map referred to in Section 12.02-10 of the Kenosha County General Zoning and Shoreland/Floodplain Zoning Ordinance be amended as follows:

That the zoning of Tax Parcel #30-4-220-052-0401, located in the west ½ of Section 5, T2N, R20E, Town of Brighton, be changed as follows:

from "Farmland Protection", "INRA" & "Non-Farmed Wetland" to "Farmland Protection", "General Agricultural and Open Land", "INRA" & "Non-Farmed Wetland"

Brighton Endeavors LLC (Owner)
Ed Possing (Agent)

Brighton Endeavors LLC (Owner), Ed Possing (Agent) – Comprehensive Plan Amendment
Page 2

Description: See Exhibit #1 (attached).

This description is intended to extend to the center of all roads.

Approved by:

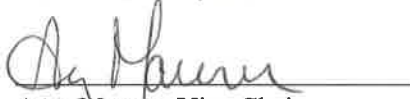
PLANNING, DEVELOPMENT
& EXTENSION EDUCATION
COMMITTEE



Daniel Gaschke, Chair

Aye No Abstain Excused

☒ ☐ ☐ ☐



Amy Maurer, Vice Chair

☒ ☐ ☐ ☐




Sandra Beth

☒ ☐ ☐ ☐



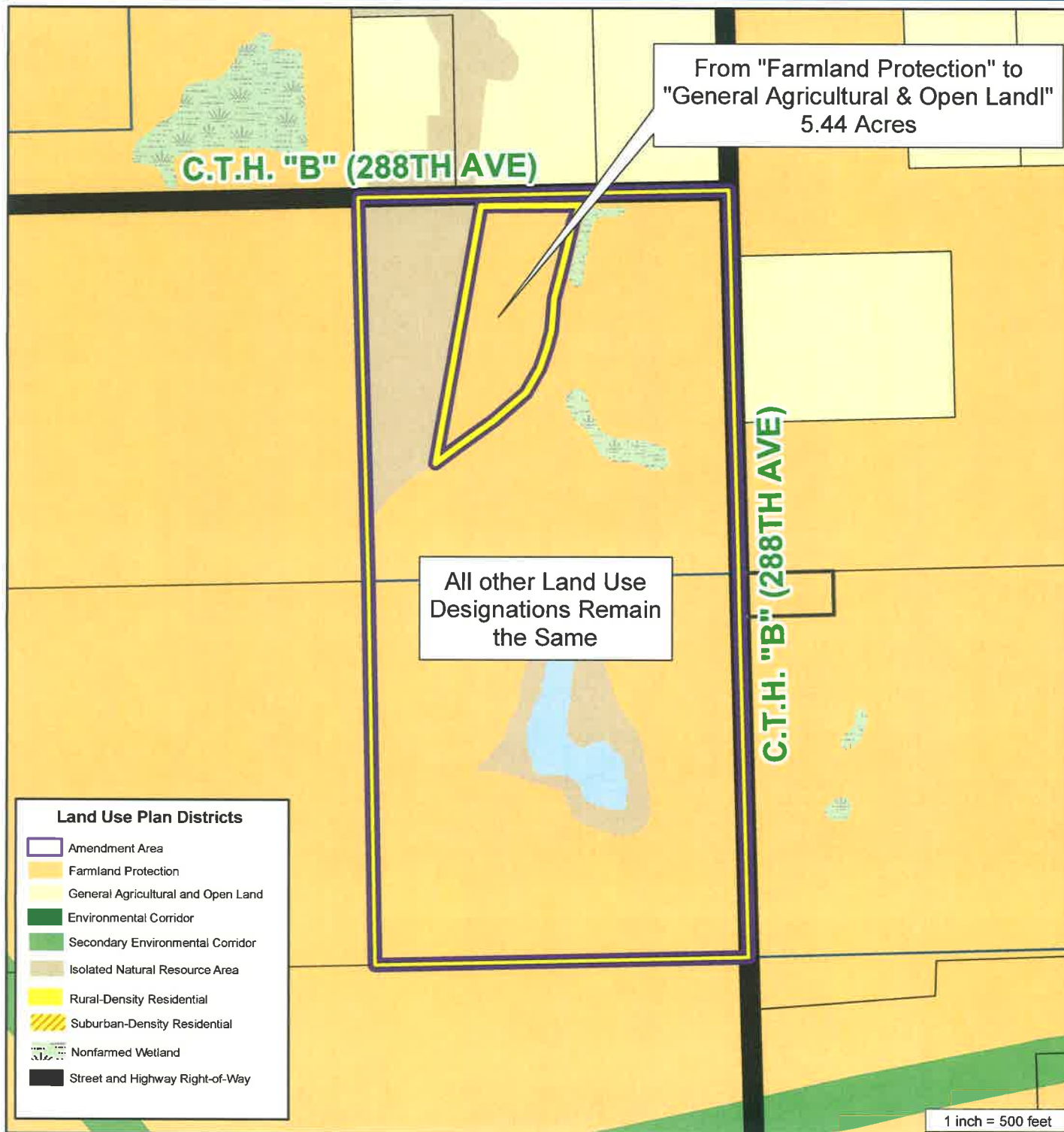
Gabe Nudo

☒ ☐ ☐ ☐



Zach Rodriguez

☒ ☐ ☐ ☐



COMPREHENSIVE PLAN AMENDMENT MAP

PETITIONER(S):
Brighton Endeavors LLC (Owner)
Ed Possing (Agent)

LOCATION: W 1/2 of Section 5
Town of Brighton

TAX PARCEL(S): #30-4-220-052-0401

REQUEST:

Requesting an amendment to the Adopted Land Use Plan map for Kenosha County: 2035 (map 65 of the comprehensive plan) from "Farmland Protection", "INRA" & "Non-Farmed Wetland" to "Farmland Protection", "General Agricultural & Open Land", "INRA" and "Non-Farmed Wetland".

