


**Kenosha****County****BOARD OF SUPERVISORS****RESOLUTION NO. \_\_\_\_\_**

Subject: Brighton Endeavors LLC, 13118 IL Route 176, Woodstock, IL 60098 (Owner), Ed Possing, 2814 Blaine Ave., Racine, WI 53405 (Agent), requests an amendment to the Adopted Land Use Plan map for Kenosha County: 2035 (map 65 of the comprehensive plan) from "Farmland Protection", "INRA" & "Non-Farmed Wetland" to "Farmland Protection", "General Agricultural and Open Land", "INRA" & "Non-Farmed Wetland" on Tax Parcel #30-4-220-052-0401, located in the west ½ of Section 5, T2N, R20E, Town of Brighton

|  |                                    |   |                                      |
|--|------------------------------------|---|--------------------------------------|
| Corrected <input type="checkbox"/>   | Corrected <input type="checkbox"/> | 2nd Correction <input type="checkbox"/>   | Resubmitted <input type="checkbox"/> |
| Date Submitted: February 16, 2022  |                                    | Date Resubmitted:   |                                      |
| Submitted By: Planning, Development & Extension Education Committee          |                                    |   |                                      |
| Fiscal Note Attached <input type="checkbox"/>                                |                                    | Legal Note Attached <input type="checkbox"/>  |                                      |
| Prepared By: Andy M. Buehler, Director<br>Division of Planning & Development |                                    | Signature: <br>5E5F8B199951407... |                                      |

WHEREAS, in compliance with Wisconsin's comprehensive planning law set forth in Section 66.1001 of the Wisconsin Statutes, Kenosha County adopted a Multi-Jurisdictional Comprehensive Plan for Kenosha County: 2035 on April 20, 2010; and,

WHEREAS, Brighton Endeavors LLC, 13118 IL Route 176, Woodstock, IL 60098 (Owner), Ed Possing, 2814 Blaine Ave., Racine, WI 53405 (Agent), requests an amendment to the Adopted Land Use Plan map for Kenosha County: 2035 (map 65 of the comprehensive plan) from "Farmland Protection", "INRA" & "Non-Farmed Wetland" to "Farmland Protection", "General Agricultural and Open Land", "INRA" & "Non-Farmed Wetland" on Tax Parcel #30-4-220-052-0401, located in the west ½ of Section 5, T2N, R20E, Town of Brighton; and,

WHEREAS, the Kenosha County Division of Planning & Development has published said request in accordance to State Statutes; and

WHEREAS, the Town Board of Brighton recommended approval of the request; and,

WHEREAS, the Kenosha County Planning, Development and Extension Education Committee held a public hearing on the request on February 9 2022, and recommended approval of the request.


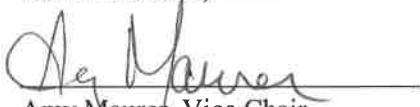



Resolution – Brighton Endeavors LLC (Owner), Ed Possing (Agent) - Comp Plan Amendment  
Page 2

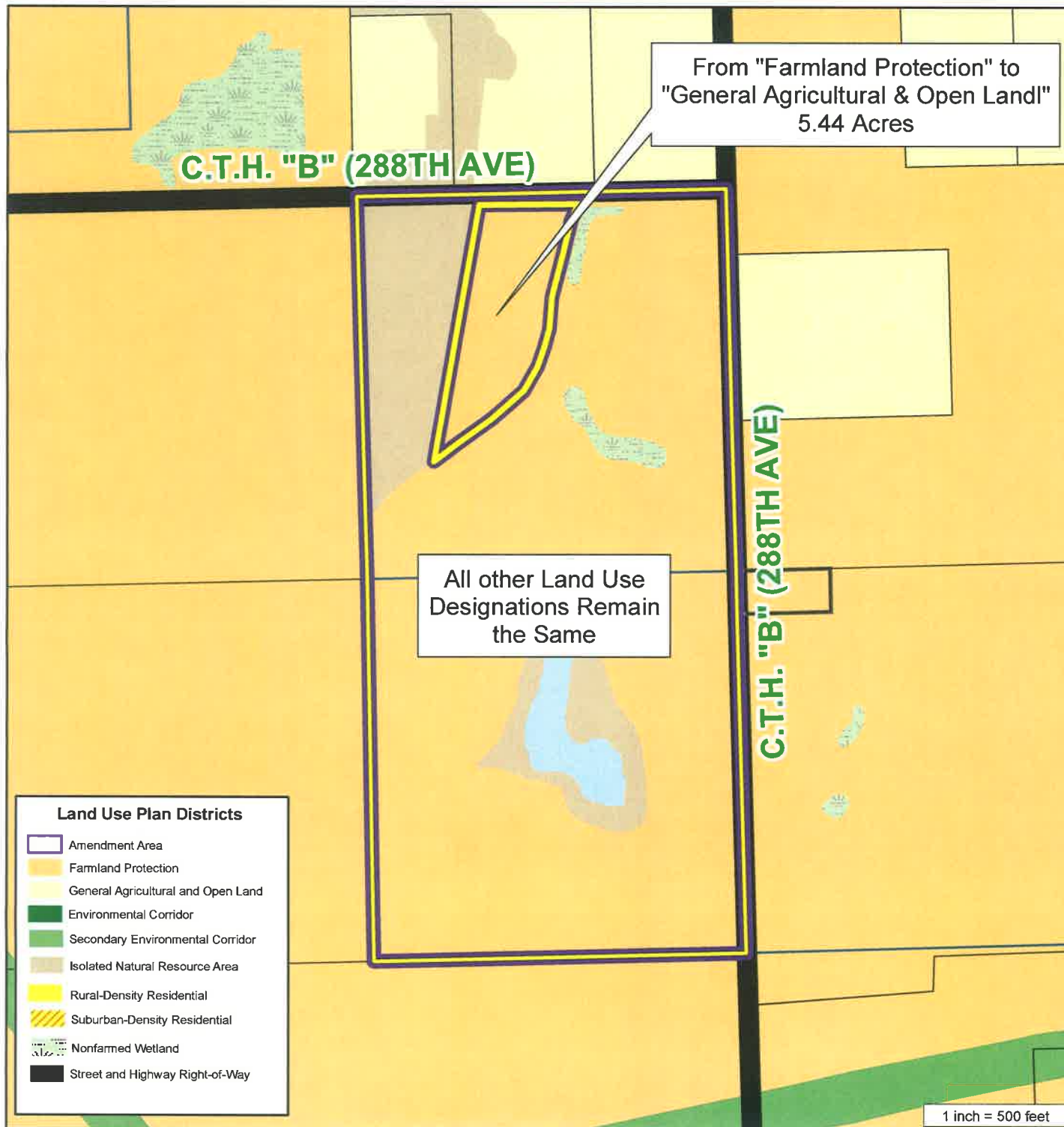
NOW, THEREFORE, BE IT RESOLVED that pursuant to Sections 59.69 and 66.1001(4) of Wisconsin Statutes, the Kenosha County Board of Supervisors hereby amends the comprehensive plan on Tax Parcel #30-4-220-052-0401, as described above.

NOW, THEREFORE, BE IT FURTHER RESOLVED that the Kenosha County Board of Supervisors enact an ordinance adopting the comprehensive plan change.

Approved by:

PLANNING, DEVELOPMENT  
& EXTENSION EDUCATION  
COMMITTEE

|   | <u>Aye</u>                          | <u>No</u>                | <u>Abstain</u>           | <u>Excused</u>           |
|---|-------------------------------------|--------------------------|--------------------------|--------------------------|
| <br>Daniel Gaschke, Chair   | <input checked="" type="checkbox"/> | <input type="checkbox"/> | <input type="checkbox"/> | <input type="checkbox"/> |
| <br>Amy Maurer, Vice Chair | <input checked="" type="checkbox"/> | <input type="checkbox"/> | <input type="checkbox"/> | <input type="checkbox"/> |
| <br>Sandra Beth           | <input checked="" type="checkbox"/> | <input type="checkbox"/> | <input type="checkbox"/> | <input type="checkbox"/> |
| <br>Gabe Nudo             | <input checked="" type="checkbox"/> | <input type="checkbox"/> | <input type="checkbox"/> | <input type="checkbox"/> |
| <br>Zach Rodriguez        | <input checked="" type="checkbox"/> | <input type="checkbox"/> | <input type="checkbox"/> | <input type="checkbox"/> |



## COMPREHENSIVE PLAN AMENDMENT MAP

### PETITIONER(S):

Brighton Endeavors LLC (Owner)  
Ed Possing (Agent)

LOCATION: W 1/2 of Section 5  
Town of Brighton

TAX PARCEL(S): #30-4-220-052-0401

### REQUEST:

Requesting an amendment to the Adopted Land Use Plan map for Kenosha County: 2035 (map 65 of the comprehensive plan) from "Farmland Protection", "INRA" & "Non-Farmed Wetland" to "Farmland Protection", "General Agricultural & Open Land", "INRA" and "Non-Farmed Wetland".

