


**Kenosha****County****BOARD OF SUPERVISORS****ORDINANCE NO. \_\_\_\_\_**

Subject: Christopher E. & Shannon E. Johnson, 1006 Plaister Ave., Lake Bluff, IL (Owners), Planning, Development & Extension Education Committee, 19600 75th Street, Suite 185-3, Bristol, WI 53104 (Sponsor), requesting a rezoning from A-2 General Agricultural Dist. to A-2 General Agricultural Dist. & C-1 Lowland Resource Conservancy Dist. on Tax Parcel #60-4-119-232-0560 located in the NW ¼ of Section 23, T1N, R19E, Town of Randall.

Original <input type="checkbox"/>	Corrected <input type="checkbox"/>	2nd Correction <input type="checkbox"/>	Resubmitted <input type="checkbox"/>
Date Submitted: February 16, 2022		Date Resubmitted:	
Submitted By: Planning Development & Extension Education Committee			
Fiscal Note Attached <input type="checkbox"/>		Legal Note Attached <input type="checkbox"/>	
Prepared By: Andy M. Buehler, Director Division of Planning & Development		Signature:  5E5F8B199951407...	

**AN ORDINANCE TO AMEND CHAPTER 12 OF THE MUNICIPAL CODE OF  
KENOSHA COUNTY, WISCONSIN, WITH REFERENCE TO ZONING**

That the map referred to in Section 12.02-10 of the Kenosha County General Zoning and Shoreland/Floodplain Zoning Ordinance be amended as follows:

That the zoning of Tax Parcel #60-4-119-232-0560 located in the NW ¼ of Section 23, T1N, R19E, Town of Randall, be changed as follows:

from A-2 General Agricultural District to A-2 General Agricultural District & C-1 Lowland Resource Conservancy District

**Christopher E. & Shannon E. Johnson (Owner)**  
**PDEEC (Sponsor)**


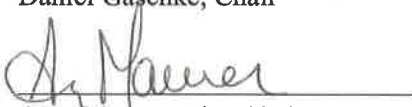



Christopher E. & Shannon E. Johnson (Owner), PDEEC (Sponsor) – Rezoning  
Page 2

**Description:** See Exhibit #1 (attached).

This description is intended to extend to the center of all roads.

Approved by:

PLANNING, DEVELOPMENT  
& EXTENSION EDUCATION  
COMMITTEE

	<u>Aye</u>	<u>No</u>	<u>Abstain</u>	<u>Excused</u>
 Daniel Gaschke, Chair	<input checked="" type="checkbox"/>	<input type="checkbox"/>	<input type="checkbox"/>	<input type="checkbox"/>
 Amy Maurer, Vice Chair	<input checked="" type="checkbox"/>	<input type="checkbox"/>	<input type="checkbox"/>	<input type="checkbox"/>
 Sandra Beth	<input checked="" type="checkbox"/>	<input type="checkbox"/>	<input type="checkbox"/>	<input type="checkbox"/>
 Gabe Nudo	<input checked="" type="checkbox"/>	<input type="checkbox"/>	<input type="checkbox"/>	<input type="checkbox"/>
 Zach Rodriguez	<input checked="" type="checkbox"/>	<input type="checkbox"/>	<input type="checkbox"/>	<input type="checkbox"/>

## REZONING SITE MAP

PETITIONER(S):  
 Christopher E. & Shannon E. Johnson (Owner)  
 Kenosha County Planning, Development &  
 Extension Education Committee (Sponsor)

LOCATION: NW 1/4 of Section 23  
 Town of Randall

TAX PARCEL(S): #60-4-119-232-0560

### REQUEST:

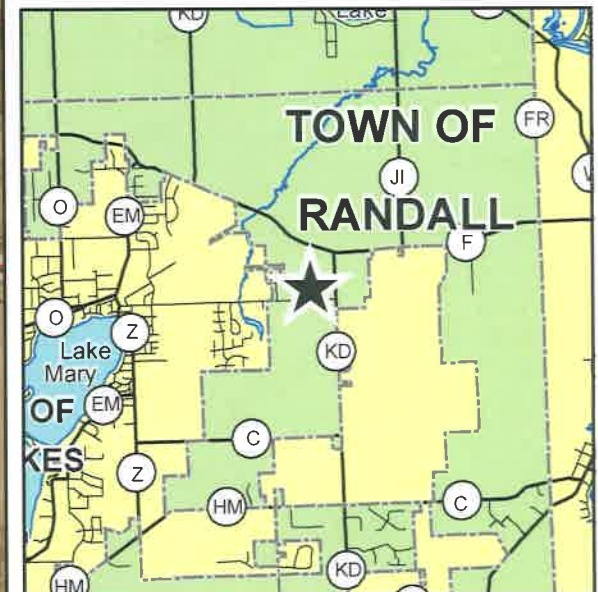
Requesting a rezoning from A-2 General  
 Agricultural Dist. to A-2 General Agricultural  
 Dist. & C-1 Lowland Resource Conservancy  
 Dist.

A-2 TO C-1  
 1.28 Acres

A-2

R-2

98TH ST



1 inch = 200 feet

