


Kenosha**County****BOARD OF SUPERVISORS****ORDINANCE NO. _____**

Subject: Shirley F. Kasperek Family Trust , 4719 Town Rd., Salem, WI 53168-9234 (Owner), Deborah LaMeer, 4510 Town Rd., Salem, WI 53168-9234 (Agent), requesting a rezoning from A-1 Agricultural Preservation Dist., C-2 Upland Resource Conservancy Dist. & C-1 Lowland Resource Conservancy Dist. to A-1 Agricultural Preservation Dist., A-2 General Agricultural Dist., C-2 Upland Resource Conservancy Dist. & C-1 Lowland Resource Conservancy Dist. on Tax Parcel #30-4-220-331-0101, located in the NE ¼ of Section 33, T2N, R20E, Town of Brighton .			
Original <input type="checkbox"/>	Corrected <input type="checkbox"/>	2nd Correction <input type="checkbox"/>	Resubmitted <input type="checkbox"/>
Date Submitted: July 19, 2022		Date Resubmitted:	
Submitted By: Planning Development & Extension Education Committee			
Fiscal Note Attached <input type="checkbox"/>		Legal Note Attached <input type="checkbox"/>	
Prepared By: Andy M. Buehler, Director Division of Planning & Development		Signature:  <small>DocuSigned by: 0E5F68198951407</small>	

**AN ORDINANCE TO AMEND CHAPTER 12 OF THE MUNICIPAL CODE OF
KENOSHA COUNTY, WISCONSIN, WITH REFERENCE TO ZONING**

That the map referred to in Section 12.02-10 of the Kenosha County General Zoning and Shoreland/Floodplain Zoning Ordinance be amended as follows:

That the zoning of Tax Parcel #30-4-220-331-0101, located in the NE ¼ of Section 33, T2N, R20E, Town of Brighton, be changed as follows:

from A-1 Agricultural Preservation Dist., C-2 Upland Resource Conservancy Dist. & C-1 Lowland Resource Conservancy Dist. to A-1 Agricultural Preservation Dist., A-2 General Agricultural Dist., C-2 Upland Resource Conservancy Dist. & C-1 Lowland Resource Conservancy Dist.

Shirley F. Kasperek Family Trust (Owner)
Deborah LaMeer (Agent)





Shirley F. Kasperek Family Trust (Owner), Deborah LaMeer (Agent) – Rezoning
Page 2

Description: See Exhibit #1 (attached).

This description is intended to extend to the center of all roads.

Approved by:

PLANNING, DEVELOPMENT
& EXTENSION EDUCATION
COMMITTEE

	<u>Aye</u>	<u>No</u>	<u>Abstain</u>	<u>Excused</u>
 Aaron Karow, Chair	<input checked="" type="checkbox"/>	<input type="checkbox"/>	<input type="checkbox"/>	<input type="checkbox"/>
 Ed Kubicki, Vice Chair	<input checked="" type="checkbox"/>	<input type="checkbox"/>	<input type="checkbox"/>	<input type="checkbox"/>
 Brian Bashaw	<input checked="" type="checkbox"/>	<input type="checkbox"/>	<input type="checkbox"/>	<input type="checkbox"/>
_____ Andy Berg	<input type="checkbox"/>	<input type="checkbox"/>	<input type="checkbox"/>	<input type="checkbox"/>
_____ John Franco	<input type="checkbox"/>	<input type="checkbox"/>	<input type="checkbox"/>	<input checked="" type="checkbox"/>
 Daniel Gaschke	<input checked="" type="checkbox"/>	<input type="checkbox"/>	<input type="checkbox"/>	<input type="checkbox"/>
_____ John O'Day	<input type="checkbox"/>	<input type="checkbox"/>	<input type="checkbox"/>	<input checked="" type="checkbox"/>



REZONING SITE MAP

PETITIONER(S):
Shirley F. Kasperek Family Trust (Owner)
Deborah LaMeer (Agent)

LOCATION: NE 1/4 of Section 33
Town of Brighton

TAX PARCEL(S): #30-4-220-331-0101

REQUEST:

Requesting a rezoning from A-1 Agricultural Preservation Dist., C-2 Upland Resource Conservancy Dist. & C-1 Lowland Resource Conservancy Dist. to A-1 Agricultural Preservation Dist., A-2 General Agricultural Dist., C-2 Upland Resource Conservancy Dist. & C-1 Lowland Resource Conservancy Dist.

